

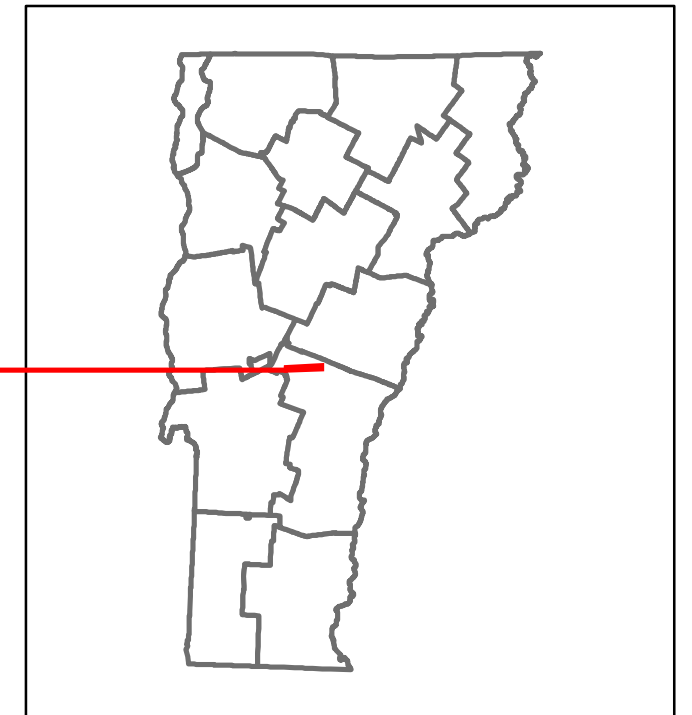


# Route Log and Progress Chart

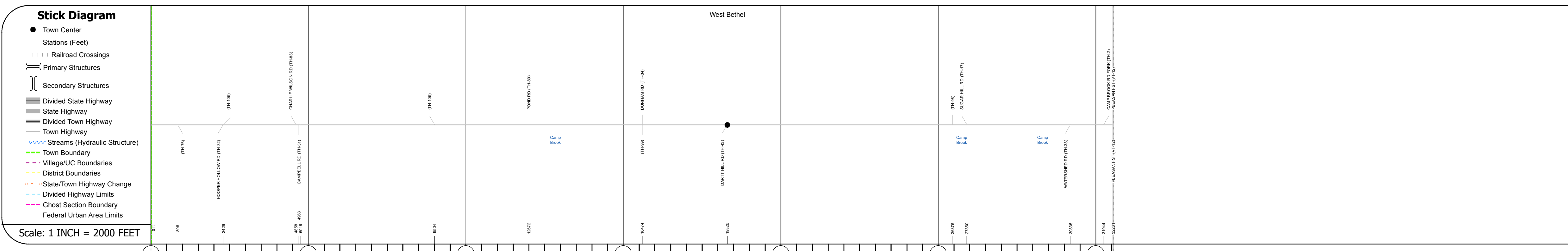
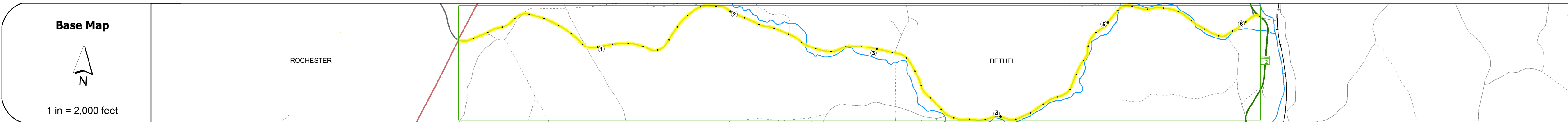
**DRAFT**

Please Note: Errors and Omissions May Exist.  
Contact the VTrans Mapping Section with questions or concerns.

DISTRICT	TOWN	ROUTE
4	BETHEL	Maj-0176



Maj-0176

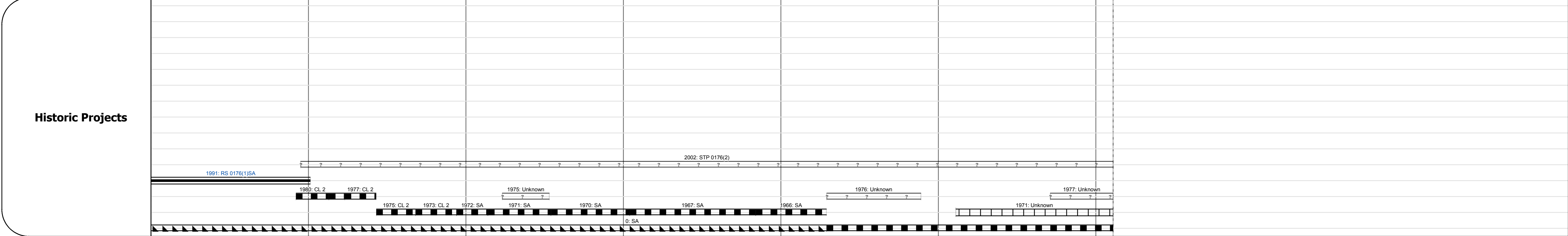


## STRUCTURE DESCRIPTIONS

Road Widths	Travellane	Roadway	Lane Count	Base	Subbase

Curves	12.3	5	8	11	12.5	4	4	12.5
--------	------	---	---	----	------	---	---	------

Grades								
--------	--	--	--	--	--	--	--	--



Maintenance Garage					
--------------------	--	--	--	--	--

Speed Zone					
------------	--	--	--	--	--

Functional Class	5				
------------------	---	--	--	--	--

National Highway System					
-------------------------	--	--	--	--	--

Limited Access Highway					
------------------------	--	--	--	--	--

Traffic Counters					
------------------	--	--	--	--	--

Year	2014	2013	2012	2011	2010
AADT	980	980	980	980	990
	1200	1200	1200	1200	1200
	1600	1600	1600	1600	1600

Year	2014	2013	2012	2011	2010
Crash Locations					

<b>Historic Projects</b> Unknown, Retreatment, Resurface, Bituminous Mix, Skinny Mix, Bituminous Seal, Concrete, Surface Treated Gravel, Plant Mix, Reclaimed Base and Bituminous Concrete	<b>Functional Class</b> 1- Interstate System, 2- Other Freeways and Expressways, 3- Principal Arterial, 4- Minor Arterial, 5- Major Collector, 6- Minor Collector	<b>Curves</b> Left (segreg), Right <b>Grades</b> grade up, grade down	<b>Road Widths</b> (ft) <b>Traffic Counters</b> (counter ID)	<b>AADT</b> (count)	<b>Crash Locations</b> Fatal, Injury, Property Damage Only, Unknown Crash Type	<b>Mileage by Functional Class By Sheet</b> 0176 5 - Major collector 6.110	<b>Mileage by Town By Sheet</b> BETHEL - S01761404 6.11 of 6.11	<b>DISTRICT</b> 4	<b>TOWN</b> BETHEL	<b>Date:</b> 11/10/16 <b>1 of 1</b> TWN mileage: 0.0 to 6.11	<b>ROUTE</b> Maj-0176 ETE mileage: 4.1 to 10.21
<b>Page Total Mileage: 6.110 mi</b>						<b>Page Total Mileage: 6.11 mi</b>					

For More Information Contact - Vermont Agency of Transportation, Policy, Planning and Intermodal Development Division - Mapping Section, 1 National Life Drive, Montpelier, VT 05633-5001 Telephone: 802-828-2600.