

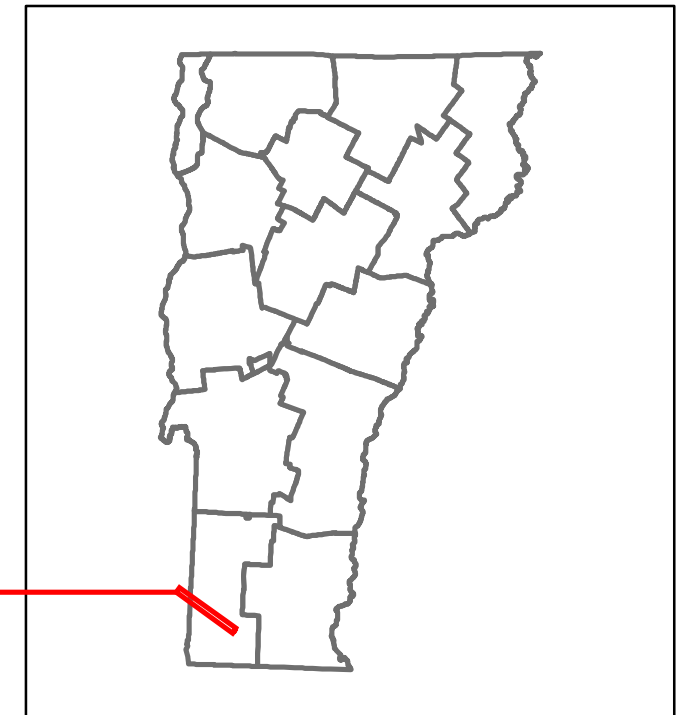


# Route Log and Progress Chart


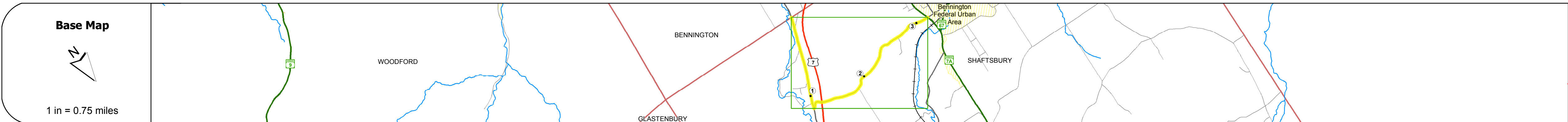
**DRAFT**

Please Note: Errors and Omissions May Exist.  
Contact the VTrans Mapping Section with questions or concerns.

DISTRICT	TOWN	ROUTE
1	SHAFTSBURY	Maj-0173



Maj-0173



STRUCTURE DESCRIPTIONS	
Bridge 17:	Stringer/multi-beam or girder - 1978 Structure No: 200019001702132 Length: 154' Width: 44.6' Under Clearance: 25.08' Facility Carried: US 00007 ML Bridge Type: SSP PRESTRESSED I-BM Features Intersected: US 7 OVER TH NO 6 Surface: Bituminous Maintenance/Ownership: State

Category	Station 0	Station 1	Station 2	Station 3
<b>Road Widths</b>	Travellane: 20, Roadway: 24, Lane Count: 2, Base: 2, Subbase: 2			
<b>Curves</b>				
<b>Grades</b>				
<b>Historic Projects</b>				
<b>Maintenance Garage</b>				
<b>Speed Zone</b>				
<b>Functional Class</b>	5 - Major Collector			
<b>National Highway System</b>				
<b>Limited Access Highway</b>				
<b>Traffic Counters</b>	8339		8218	
<b>AADT Counts</b>	2014: 940, 2013: 950, 2012: 950, 2011: 960, 2010: 920		2014: 770, 2013: 770, 2012: 770, 2011: 770, 2010: 760	
<b>Crash Locations</b>				

<b>Historic Projects</b> Unknown, Retreatment, Resurface, Bituminous Mix, Skiny Mix, Bituminous Seal, Bituminous Concrete, Cold Plane and Bituminous Concrete, Concrete, Surface Treated Gravel, Plant Mix, Reclaimed Base and Bituminous Concrete	<b>Functional Class</b> 1- Interstate System, 2- Other Freeways and Expressways, 3- Principal Arterial, 4- Minor Arterial, 5- Major Collector, 6- Minor Collector	<b>Curves</b> Left (degrees), Right <b>Grades</b> grade up, grade down	<b>Road Widths</b> (ft) <b>Traffic Counters</b> (counter ID)	<b>AADT</b> (count) <b>Crash Locations</b> Fatal, Injury, Property Damage Only, Unknown Crash Type	<b>Mileage by Functional Class By Sheet</b> 0173 5 - Major collector 3.160 <b>Page Total Mileage: 3.160 mi</b>	<b>Mileage by Town By Sheet</b> SHAFTSBURY - S01730213 3.16 of 3.16 <b>Page Total Mileage: 3.16 mi</b>	<b>DISTRICT</b> 1	<b>TOWN</b> SHAFTSBURY	<b>Date:</b> 11/10/16 <b>1 of 1</b> TWN mileage: 0.0 to 3.16 ETE mileage: 2.05 to 5.21	<b>ROUTE</b> Maj-0173
---	--	---	---	---	--	--	----------------------	---------------------------	---	--------------------------

For More Information Contact - Vermont Agency of Transportation, Policy, Planning and Intermodal Development Division - Mapping Section, 1 National Life Drive, Montpelier, VT 05633-5001 Telephone: 802-828-2600.