

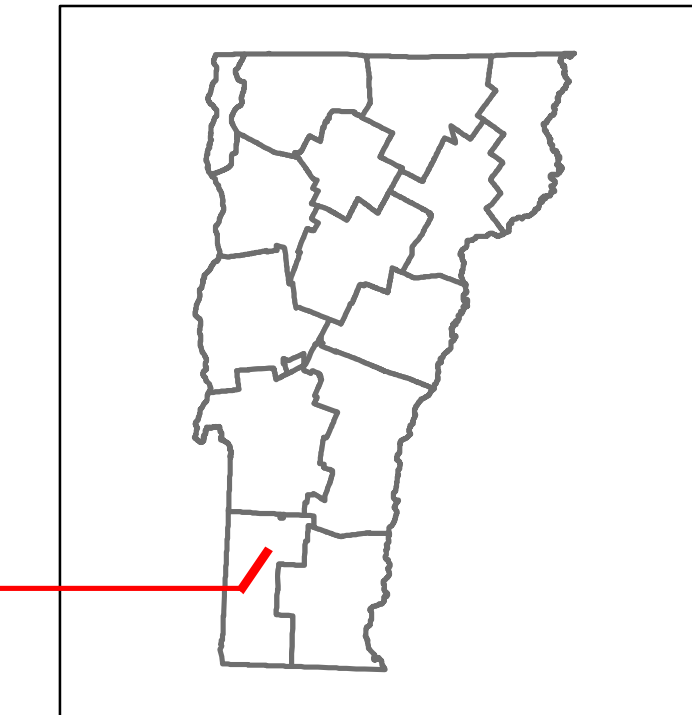


Route Log and Progress Chart

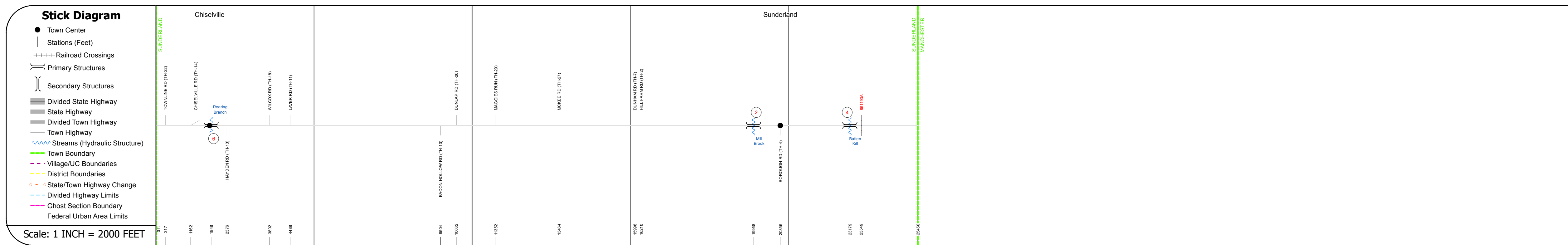
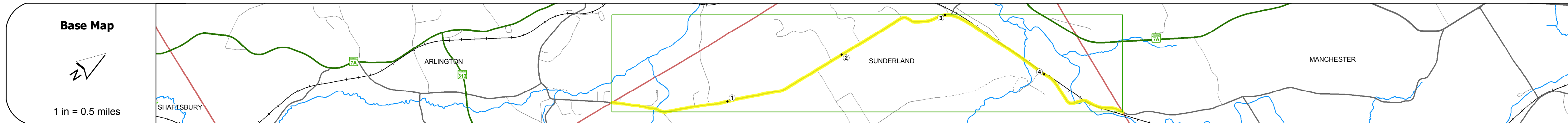
DRAFT

Please Note: Errors and Omissions May Exist.
Contact the VTrans Mapping Section with questions or concerns.

DISTRICT	TOWN	ROUTE
1	SUNDERLAND	Maj-0171



Maj-0171



STRUCTURE DESCRIPTIONS

Bridge 6:
Stringer/multi-beam or girder - 1870
Structure No. 200171000602152
Length: 152'
Height: 9.06'
Width: 11.4'
Weight Limit: 12
Facility Carried: TR 02 FAS 171
Bridge Type: 2-SP STL BM/TLCOV BR
Features Intersected: ROARING BRANCH 1
Covered: ROARING BRANCH
Maintenance/Ownership: Town

Bridge 2:
Slab - 1948
Structure No. 200171000202152
Length: 43'
Width: 26.8'
Facility Carried: TR 01 FAS 171
Bridge Type: PRESTRESS CONC SLAB
Features Intersected: MILL BROOK
Surface: Bituminous
Maintenance/Ownership: Town

Bridge 4:
Stringer/multi-beam or girder - 1936
Structure No. 200171000402152
Length: 158'
Width: 26.7'
Facility Carried: TR 01 FAS 171
Bridge Type: 2-SPAN CONT STL BM
Features Intersected: BATTEN KILL RIVER
Surface: Bituminous
Maintenance/Ownership: Town

	0	1	2	3	4
Road Widths					
Travellane					
Roadway					
Lane Count					
Base					
Subbase					
Curves					24 17.7
Grades					
Historic Projects					1998: TH2 9003 1985: BH2 1441(2)
Maintenance Garage					
Speed Zone					
Functional Class					5
National Highway System					
Limited Access Highway					
Traffic Counters					B329 B328
AADT Counts					2014: 820 2013: 910 2012: 1000 2011: 1100 2010: 1100
Crash Locations					2014: [] 2013: [] 2012: [] 2011: [] 2010: []

Historic Projects Unknown, Retreatment, Resurface, Bituminous Mix, Skinny Mix, Bituminous Seal Bituminous Concrete, Surface Treated Gravel, Cold Plane and Bituminous Concrete, Reclaimed Base and Bituminous Concrete, Concrete, Gravel	Functional Class 1- Interstate System, 2- Other Freeways and Expressways, 3- Principal Arterial, 4- Minor Arterial, 5- Major Collector, 6- Minor Collector	Curves Left, Right Grades grade up, grade down	Road Widths (ft) Traffic Counters (counter ID)	Crash Locations Fatal, Injury, Property Damage Only, Unknown Crash Type	Mileage by Functional Class By Sheet 0171 5 - Major collector 4.820	Mileage by Town By Sheet SUNDERLAND - S01710215 4.82 of 4.82	DISTRICT 1	TOWN SUNDERLAND	Date: 11/10/16	ROUTE Maj-0171 ETE mileage: 1.09 to 5.91
Speed Zones 25, 30, 35, 40, 45, 50, 55, 60, 65					Page Total Mileage: 4.820 mi		Page Total Mileage: 4.82 mi			