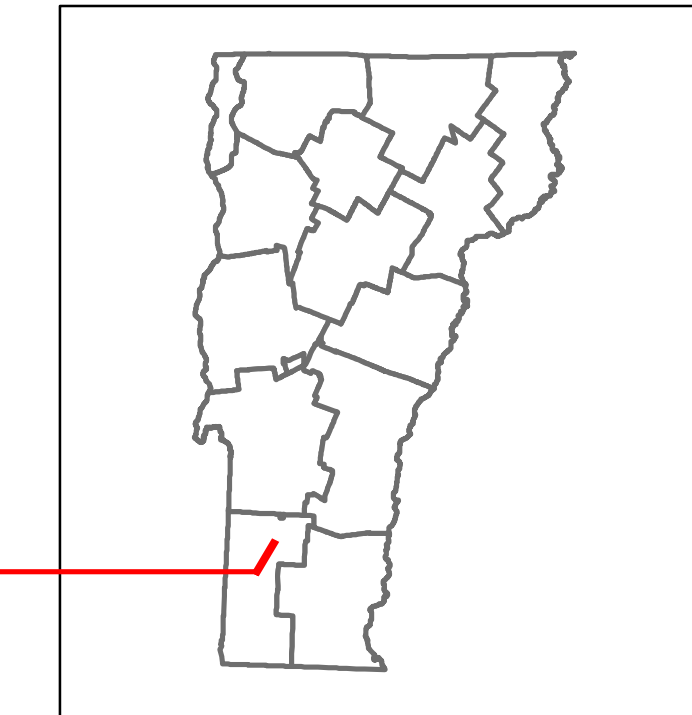
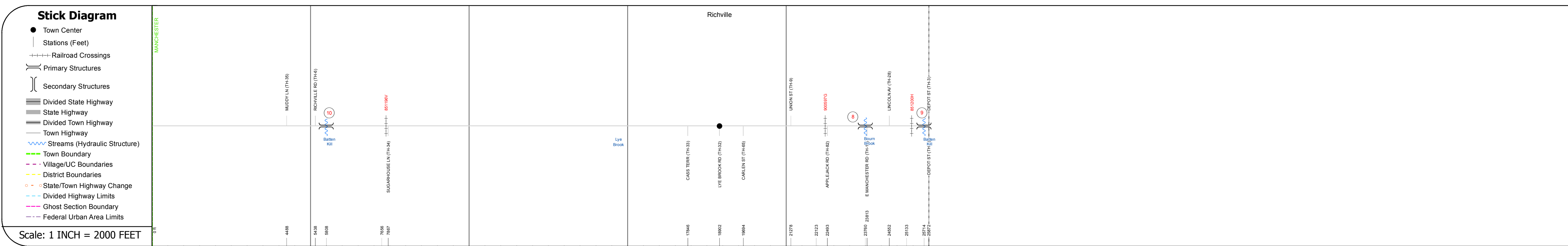
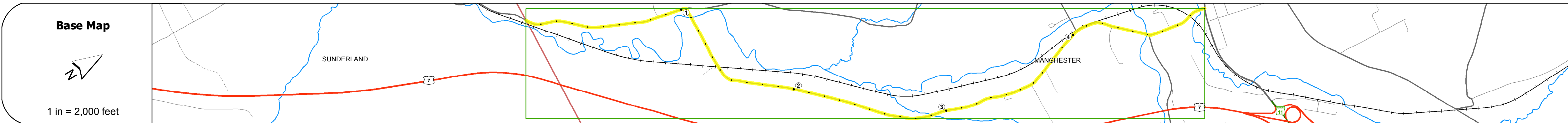


DISTRICT	TOWN	ROUTE
1	MANCHESTER	Maj-0171



Maj-0171



STRUCTURE DESCRIPTIONS

Bridge 10:
Stringer/multi-beam or girder - 1969
Structure No. 200171001002062
Length: 95'
Width: 29.8'
Facility Carried: TR 06 FAS 171
Bridge Type: 3- SP CONT ROLLED BM
Features Intersected: BATTEN KILL RIVER
Surface: Bituminous
Maintenance/Ownership: Town

Bridge 8:
Tee Beam - 1929
Structure No. 200171000802062
Length: 44'
Width: 22.8'
Facility Carried: TR 06 FAS 171
Bridge Type: CONCRETE T-BEAM
Features Intersected: BOURN BROOK
Surface: Bituminous
Maintenance/Ownership: Town

Bridge 9:
Stringer/multi-beam or girder - 1955
Structure No. 200171000902062
Length: 69'
Width: 23.9'
Weight Limit: 0
Facility Carried: TR 06 FAS 171
Bridge Type: ROLLED BEAM
Features Intersected: BATTEN KILL RIVER
Surface: Bituminous
Maintenance/Ownership: Town

Road Widths	Travellane: 21, 24, 21, 22, 21, 22, 30 Roadway: 25, 28, 25, 28, 27, 24, 34 Lane Count: 2, 2, 2, 2, 2, 2, 2 Base: 2, 2, 2, 2, 2, 2, 2 Subbase: 2, 2, 2, 2, 2, 2, 2
Curves	
Grades	
Historic Projects	
Maintenance Garage	
Speed Zone	
Functional Class	5
National Highway System	
Limited Access Highway	
Traffic Counters	B312
AADT Counts	2014: 820, 890 2013: 910, 910 2012: 1000, 920 2011: 1100, 940 2010: 1100, 950
Crash Locations	2014: 1 2013: 1 2012: 1 2011: 1 2010: 1

Historic Projects Unknown, Retreatment, Resurface, Bituminous Mix, Skiny Mix, Bituminous Seal Bituminous Concrete, Surface Treated Gravel, Cold Plane and Bituminous Concrete, Concrete, Reclaimed Base and Bituminous Concrete	Functional Class 1- Interstate System, 2- Other Freeways and Expressways, 3- Principal Arterial, 4- Minor Arterial, 5- Major Collector, 6- Minor Collector	Curves Left, Right Grades grade up, grade down	Road Widths (ft) Traffic Counters (counter ID)	Crash Locations Fatal, Injury, Property Damage Only, Unknown Crash Type	Mileage by Functional Class By Sheet 0171 5 - Major collector 4.900 Page Total Mileage: 4.900 mi	Mileage by Town By Sheet MANCHESTER - S01710206 4.9 of 4.9 Page Total Mileage: 4.9 mi	DISTRICT 1	TOWN MANCHESTER	Date: 11/10/16 1 of 1 TWN mileage: 0.0 to 4.9 ETE mileage: 5.91 to 10.81	ROUTE Maj-0171
--	--	---	---	---	--	---	----------------------	---------------------------	---	--------------------------