

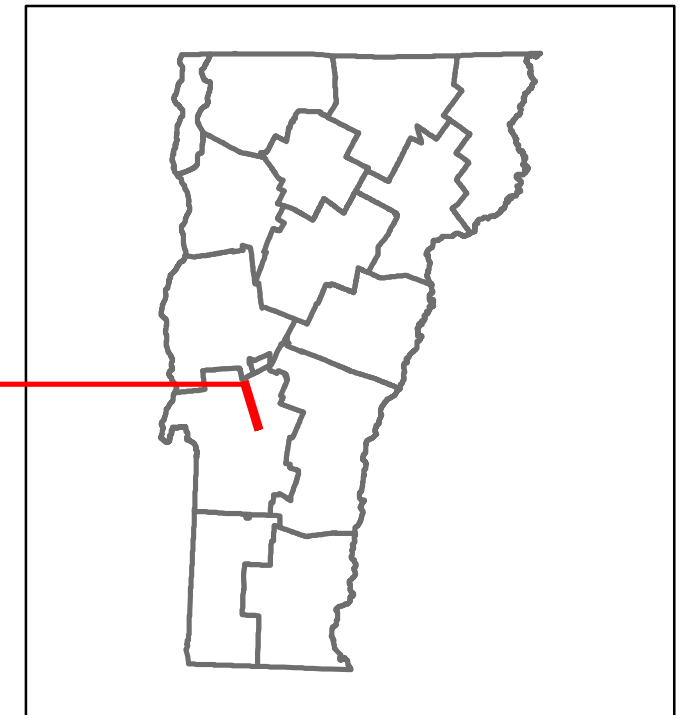


Route Log and Progress Chart

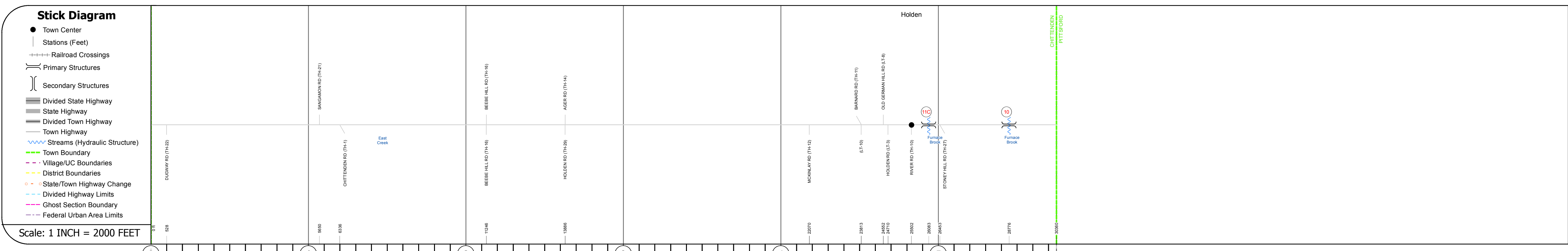
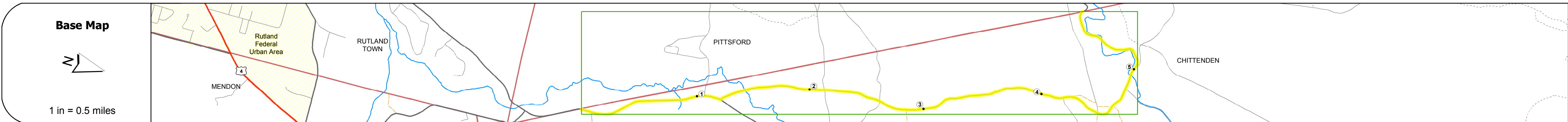
DRAFT

Please Note: Errors and Omissions May Exist.
Contact the VTrans Mapping Section with questions or concerns.

DISTRICT	TOWN	ROUTE
3	CHITTENDEN	Maj-0165



Maj-0165



STRUCTURE DESCRIPTIONS

Bridge 11C:
Stringer/multi-beam or girder - 1954
Structure No. 200165011C11042
Length: 49'
Width: 23.6'
Weight Limit: 0
Facility Carried: TR 02 FAS 165
Bridge Type: ROLLED BEAM
Features Intersected: FURNACE BROOK
Surface: Bituminous
Maintenance/Ownership: Town

Bridge 10:
Tee Beam - 1927
Structure No. 200165001011042
Length: 29'
Width: 23.3'
Weight Limit: 0
Facility Carried: TR 02 FAS 165
Bridge Type: CONC TBM WID W/ SLAB
Features Intersected: FURNACE BROOK
Surface: Bituminous
Maintenance/Ownership: Town

Road Widths	Travellane: 20 Roadway: 22 Lane Count: 2 Base Subbase																				
Curves																					
Grades																					
Historic Projects	<ul style="list-style-type: none"> 1978: Unknown 1972: Unknown 1973: SA 1973: CL 2 1976: CL 2 1973: Unknown 1978: Unknown 1975: Unknown 1976: Unknown 1961: Unknown 1941: SPSA 485 1941: SPSA 468 © SA 																				
Maintenance Garage																					
Speed Zone																					
Functional Class	5																				
National Highway System																					
Limited Access Highway																					
Traffic Counters	R332																				
AADT Counts	<table border="1"> <tr><td>2014</td><td>2200</td><td>530</td><td>750</td></tr> <tr><td>2013</td><td>2300</td><td>530</td><td>630</td></tr> <tr><td>2012</td><td>2400</td><td>530</td><td>500</td></tr> <tr><td>2011</td><td>2500</td><td>530</td><td>380</td></tr> <tr><td>2010</td><td>2500</td><td>520</td><td>370</td></tr> </table>	2014	2200	530	750	2013	2300	530	630	2012	2400	530	500	2011	2500	530	380	2010	2500	520	370
2014	2200	530	750																		
2013	2300	530	630																		
2012	2400	530	500																		
2011	2500	530	380																		
2010	2500	520	370																		
Crash Locations	<table border="1"> <tr><td>2014</td><td></td><td></td><td></td></tr> <tr><td>2013</td><td>□</td><td>□</td><td>□</td></tr> <tr><td>2012</td><td>□</td><td></td><td></td></tr> <tr><td>2011</td><td></td><td></td><td></td></tr> <tr><td>2010</td><td></td><td></td><td></td></tr> </table>	2014				2013	□	□	□	2012	□			2011				2010			
2014																					
2013	□	□	□																		
2012	□																				
2011																					
2010																					

Historic Projects <ul style="list-style-type: none"> Unknown Bituminous Concrete Retreatment Resurface Bituminous Mix Skinny Mix Bituminous Seal Indicated plans available - http://vtransmap01.aot.state.vt.us/rp/cpr/D/webstor/ 	Functional Class <ul style="list-style-type: none"> 1 - Interstate System 2 - Other Freeways and Expressways 3 - Principal Arterial 4 - Minor Arterial 5 - Major Collector 6 - Minor Collector 	Curves <ul style="list-style-type: none"> Left (degrees) Right 	Road Widths (ft)	Traffic Counters (counter ID)	Crash Locations <ul style="list-style-type: none"> Fatal Injury Property Damage Only Unknown Crash Type 	Mileage by Functional Class By Sheet 0165 5 - Major collector 5.750	Mileage by Town By Sheet CHITTENDEN - S01651104 5.75 of 5.75	DISTRICT 3	TOWN CHITTENDEN	Date: 11/10/16	ROUTE Maj-0165 ETE mileage: 2.79 to 8.54
Page Total Mileage: 5.750 mi						Page Total Mileage: 5.75 mi					

For More Information Contact - Vermont Agency of Transportation, Policy, Planning and Intermodal Development Division - Mapping Section, 1 National Life Drive, Montpelier, VT 05633-5001 Telephone: 802-828-2600.