

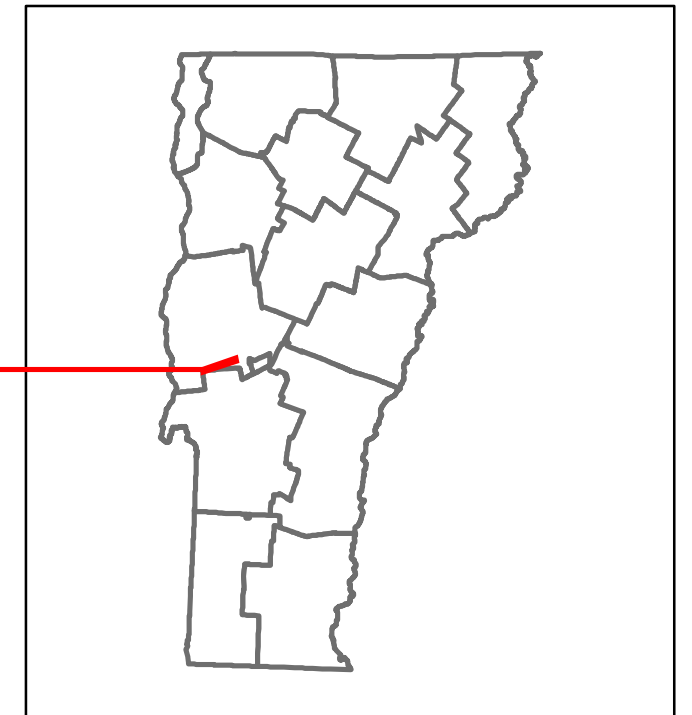


# Route Log and Progress Chart

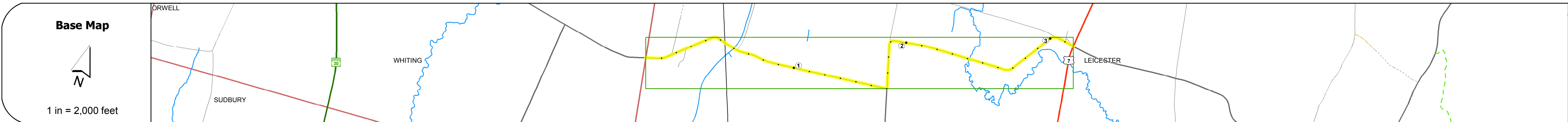
**DRAFT**

Please Note: Errors and Omissions May Exist.  
Contact the VTrans Mapping Section with questions or concerns.

DISTRICT	TOWN	ROUTE
3	LEICESTER	Maj-0160



Maj-0160

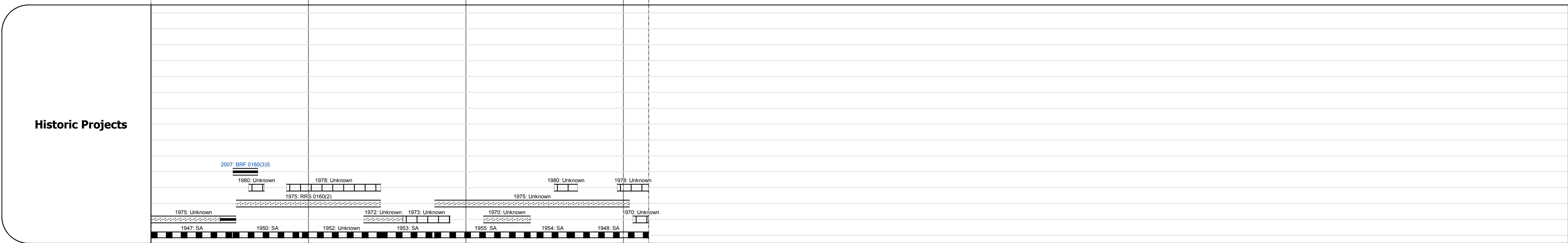


STRUCTURE DESCRIPTIONS	
Bridge 6:	Stringer/multi-beam or girder - 2006
	Structure No: 200160000601092
	Length: 113'
	Width: 26.5'
	Weight Limit: 0
	Facility Carried: TR 01 FAS 160
	Bridge Type: WELDED PLATE GIRDER
	Features Intersected: OTTIER CREEK
	Surface: Bituminous
	Maintenance/Ownership: Town

Road Widths	Travellane	Roadway	Lane Count	Base	Subbase
	20	22	2		

Curves	Count
10	

Grades	Count



Maintenance Garage	Count

Speed Zone	Count

Functional Class	Count
5	

National Highway System	Count

Limited Access Highway	Count

Traffic Counters	Count
A307, A336	

AADT Counts	Year	Count
2014	1000	660
2013	1100	670
2012	1100	690
2011	1200	700
2010	1200	690

Crash Locations	Year	Count
2014	1	
2013	1	
2012	1	
2011	1	
2010	1	

<b>Historic Projects</b> Unknown, Retreatment, Resurface, Bituminous Mix, Skinny Mix, Bituminous Seal Bituminous Concrete, Cold Plane and Bituminous Concrete, Concrete, Gravel, Surface Treated Gravel, Plant Mix, Reclaimed Base and Bituminous Concrete	<b>Functional Class</b> 1- Interstate System, 2- Other Freeways and Expressways, 3- Principal Arterial, 4- Minor Arterial, 5- Major Collector, 6- Minor Collector	<b>Curves</b> Left, Right <b>Grades</b> grade up, grade down	<b>Road Widths</b> (ft) <b>Traffic Counters</b> (counter ID)	<b>AADT</b> (count)	<b>Crash Locations</b> Fatal, Injury, Property Damage Only, Unknown Crash Type	<b>Mileage by Functional Class By Sheet</b> 0160 5 - Major collector 3.160	<b>Mileage by Town By Sheet</b> LEICESTER - S01600109 3.16 of 3.16	<b>DISTRICT</b> 3	<b>TOWN</b> LEICESTER	<b>Date:</b> 11/10/16 <b>1 of 1</b> TWN mileage: 0.0 to 3.16 ETE mileage: 8.44 to 11.6	<b>ROUTE</b> Maj-0160
<b>Page Total Mileage: 3.160 mi</b>						<b>Page Total Mileage: 3.16 mi</b>					

For More Information Contact - Vermont Agency of Transportation, Policy, Planning and Intermodal Development Division - Mapping Section, 1 National Life Drive, Montpelier, VT 05633-5001 Telephone: 802-828-2600.