


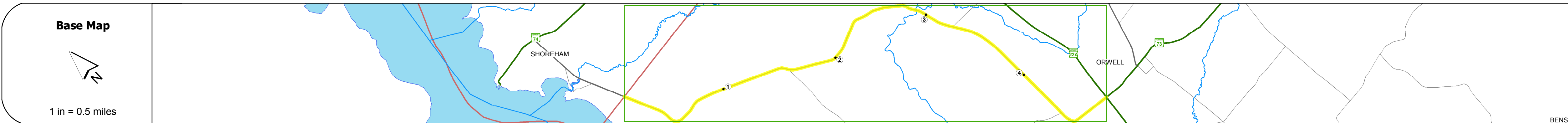
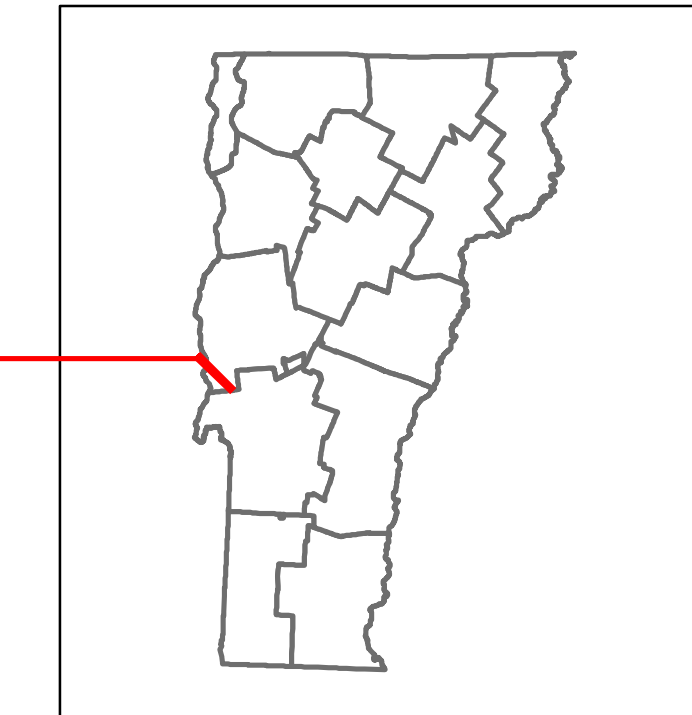


Route Log and Progress Chart

DRAFT

Please Note: Errors and Omissions May Exist.
Contact the VTrans Mapping Section with questions or concerns.

DISTRICT	TOWN	ROUTE
3	ORWELL	Maj-0156



STRUCTURE DESCRIPTIONS

Bridge 4:
Stringer/multi-beam or girder - 1946
Structure No: 200156000401142
Length: 74'
Width: 20.8'
Weight Limit: 0
Facility Carried: TR 03 FAS 156
Bridge Type: ROLLED BEAM
Features Intersected: NORTH FORK CREEK
Surface: Bituminous
Maintenance/Ownership: Town

	0	1	2	3	4
Road Widths					
Travellane				20	
Roadway				22	
Lane Count				2	
Base					
Subbase					
Curves					
Grades					
Historic Projects					
Maintenance Garage					
Speed Zone					
Functional Class				5	
National Highway System					
Limited Access Highway					
Traffic Counters				A378	A385
					A073
AADT Counts					
2014		320		680	760
2013		320		610	780
2012		320		530	790
2011		320		460	810
2010		320		450	800
Crash Locations					
2014					
2013					
2012					
2011					
2010					

Historic Projects Unknown, Retreatment, Resurface, Bituminous Mix, Skinny Mix, Bituminous Seal Bituminous Concrete, Surface Treated, Gravel, Cold Plane and, Bituminous Concrete, Reclaimed Base and, Concrete, Gravel	Functional Class 1- Interstate System, 2- Other, 3- Principal Arterial, 4- Minor Arterial, 5- Major Collector, 6- Minor Collector	Curves Left, Right Grades grade up, grade down	Road Widths (ft) Traffic Counters (counter ID)	AADT (count)	Mileage by Functional Class By Sheet 0156 5 - Major collector 4.950	Mileage by Town By Sheet ORWELL - S01560114 4.95 of 4.95	DISTRICT 3	TOWN ORWELL	Date: 11/10/16	ROUTE Maj-0156
					Speed Zones 25, 30, 35, 40, 45, 50, 55, 60, 65	Crash Locations Fatal, Property Damage Only, Injury, Unknown Crash Type				