

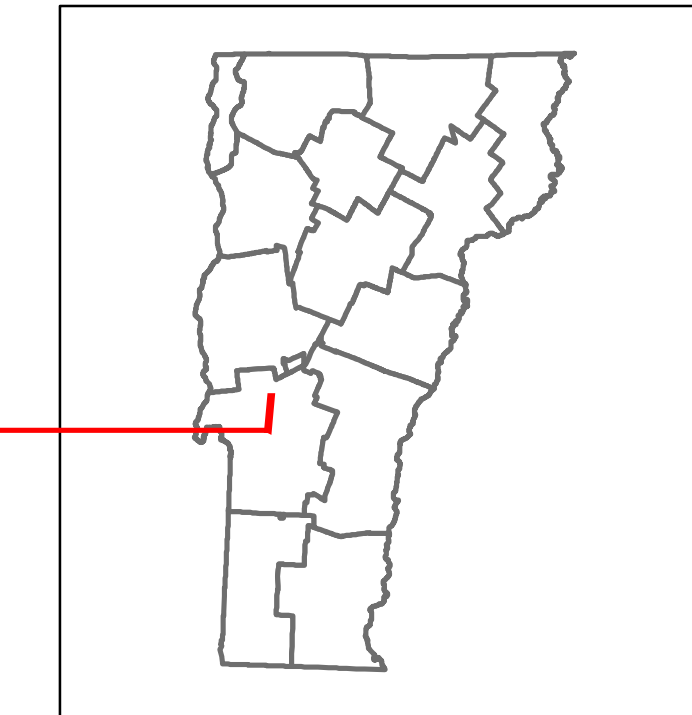


Route Log and Progress Chart


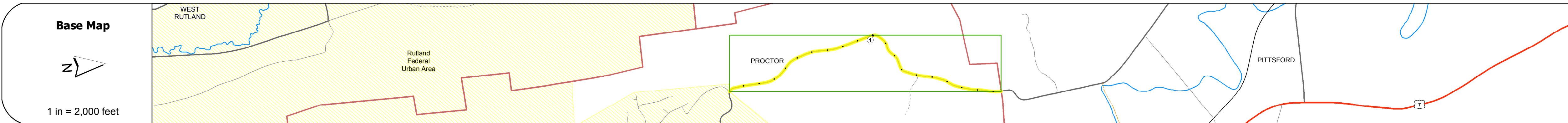
DRAFT

Please Note: Errors and Omissions May Exist.
Contact the VTrans Mapping Section with questions or concerns.

DISTRICT	TOWN	ROUTE
3	PROCTOR	Maj-0155

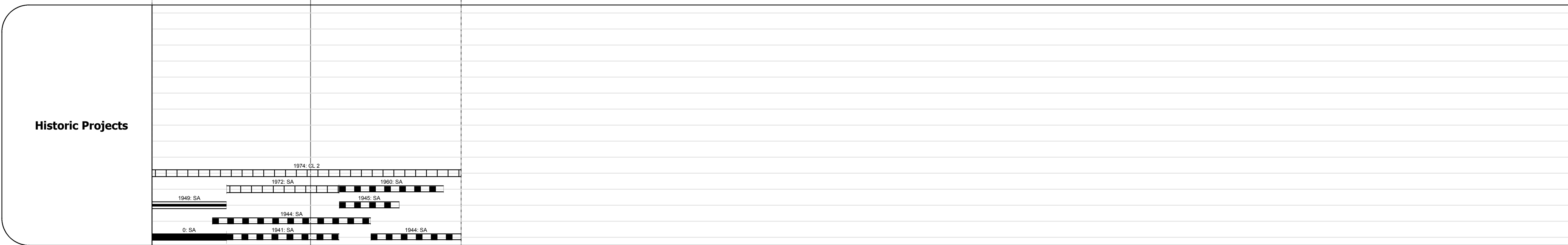


Maj-0155



Curves	
---------------	--

Grades	
---------------	--



Maintenance Garage	
---------------------------	--

Speed Zone	
-------------------	--

Functional Class	5
-------------------------	---

National Highway System	
--------------------------------	--

Limited Access Highway	
-------------------------------	--

Traffic Counters	1 R33P
-------------------------	-----------

AADT Counts	2014: 230
	2013: 240
	2012: 240
	2011: 250
	2010: 270

Crash Locations	2014
	2013
	2012
	2011
	2010

STRUCTURE DESCRIPTIONS	

Historic Projects Unknown, Retreatment, Resurface, Bituminous Mix, Skinny Mix, Bituminous Seal Bituminous Concrete, Surface Treated Gravel, Cold Plane and Bituminous Concrete, Concrete, Reclaimed Base and Bituminous Concrete	Functional Class 1- Interstate System, 2- Other Freeways and Expressways, 3- Principal Arterial, 4- Minor Arterial, 5- Major Collector, 6- Minor Collector	Curves Left, Right Grades grade up, grade down	Road Widths (ft) Traffic Counters (counter ID)	AADT (count)	Mileage by Functional Class By Sheet 0155 5 - Major collector 1.950	Mileage by Town By Sheet PROCTOR - S01551118 1.95 of 1.95	DISTRICT 3	TOWN PROCTOR	Date: 11/10/16 1 of 1 TWN mileage: 0.0 to 1.95 ETE mileage: 0.0 to 1.95	ROUTE Maj-0155 ETE mileage: 0.0 to 1.95
					Speed Zones 25, 30, 35, 40, 45, 50, 55, 60, 65					