

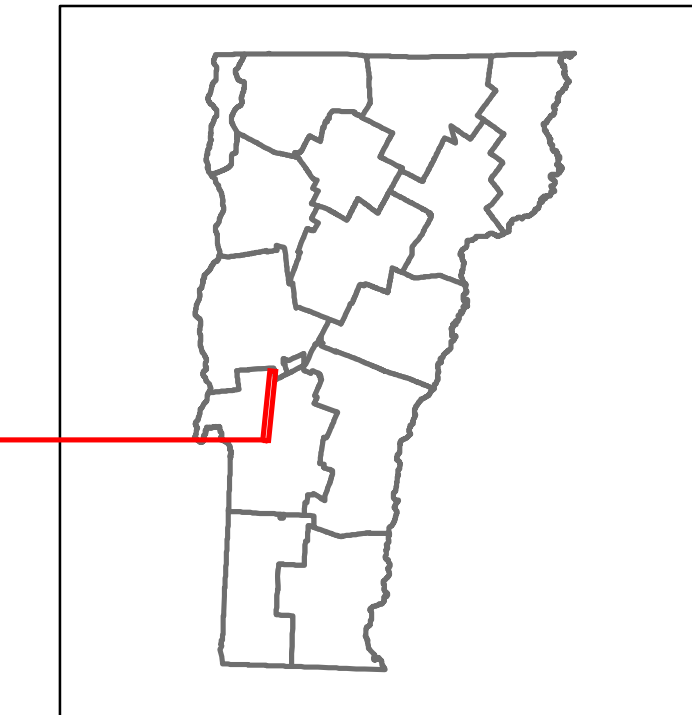


Route Log and Progress Chart

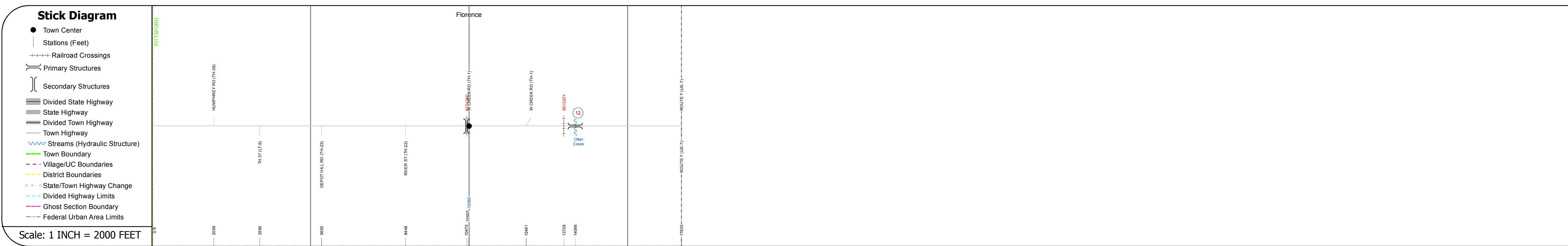
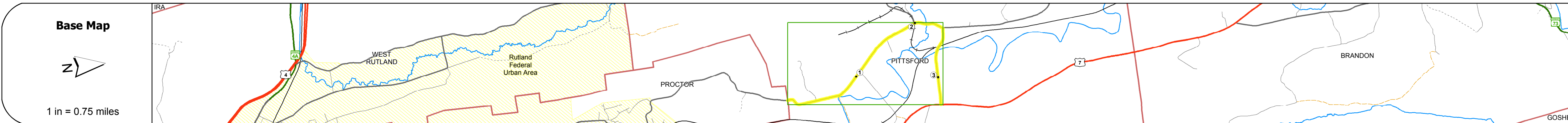
DRAFT

Please Note: Errors and Omissions May Exist.
Contact the VTrans Mapping Section with questions or concerns.

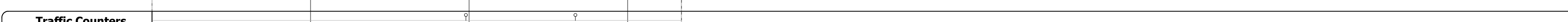


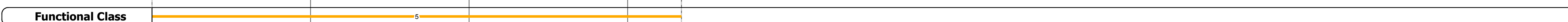





DISTRICT	TOWN	ROUTE
3	PITTSFORD	Maj-0155



Maj-0155



STRUCTURE DESCRIPTIONS
<p>Bridge 12: Stringer/multi-beam or girder - 1960 Structure No. 200155001211162 Length: 276' Width: 26.0' Weight Limit: 0 Facility Carried: TR 02 FAS 155 Bridge Type: 4 SPAN ROLLED BEAM Features Intersected: OTTER CREEK Maintenance/Ownership: Town</p>



Year	Counter 1	Counter 2	Counter 3
2014	230	610	1300
2013	240	690	1200
2012	240	770	1200
2011	250	850	1100
2010	270	880	1200

Year	Crash Count
2014	0
2013	0
2012	0
2011	0
2010	0

Historic Projects <ul style="list-style-type: none"> Unknown Retreatment Resurface Bituminous Mix Skinny Mix Bituminous Seal 	Functional Class <ul style="list-style-type: none"> 1 - Interstate System 2 - Other Freeways and Expressways 3 - Principal Arterial 4 - Minor Arterial 5 - Major Collector 6 - Minor Collector 	Curves <ul style="list-style-type: none"> Left Right 	Road Widths <ul style="list-style-type: none"> (ft) 	AADT <ul style="list-style-type: none"> (count) 	Mileage by Functional Class By Sheet 0155 5 - Major collector 3.340	Mileage by Town By Sheet PITTSFORD - S01551116 3.34 of 3.34	DISTRICT 3	TOWN PITTSFORD	Date: 11/10/16	ROUTE Maj-0155
Crash Locations <ul style="list-style-type: none"> Fatal Injury Property Damage Only Unknown Crash Type 	Traffic Counters <ul style="list-style-type: none"> (counter ID) 	Grades <ul style="list-style-type: none"> grade up grade down 	Speed Zones 25 30 35 40 45 50 55 60 65	Crash Locations (continued)	Page Total Mileage: 3.340 mi	Page Total Mileage: 3.34 mi	1 of 1 TOWN mileage: 0.0 to 3.34	ETE mileage: 1.95 to 5.29		