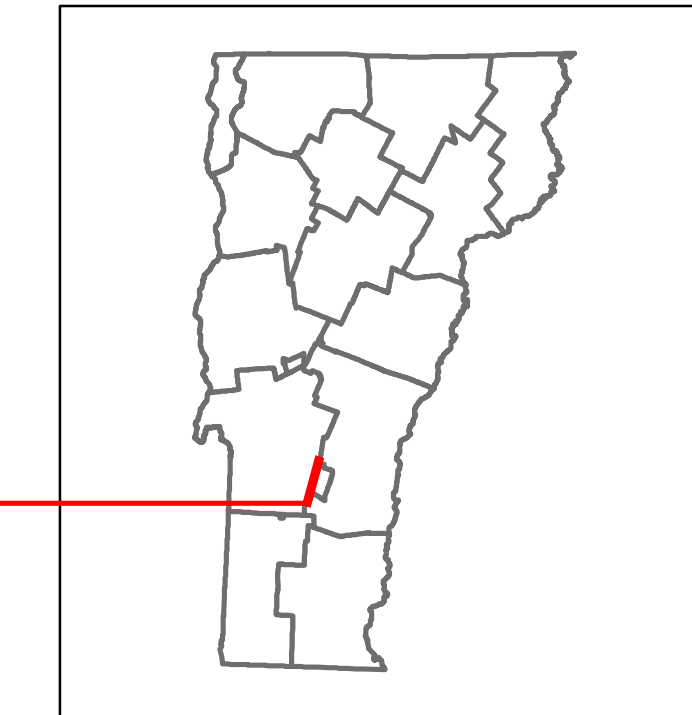
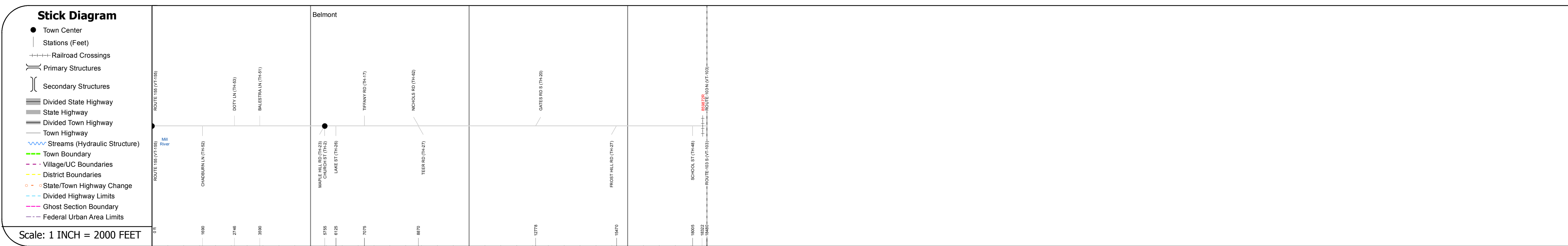
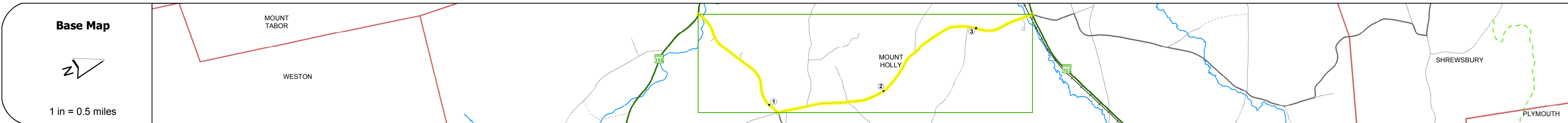


DISTRICT	TOWN	ROUTE
3	MOUNT HOLLY	Maj-0143



Maj-0143



### STRUCTURE DESCRIPTIONS

Travellane	Roadway	Lane Count	Base	Subbase
24	28			
		2		

Curves

Grades

Historic Projects
1976 Unknown
1977 Unknown
1978 Unknown
1972 Unknown
1963 S 0143(1) SA
1947 SA
1948 SA
1949 SA
1952 S 230(2)

Maintenance Garage

Speed Zone

Functional Class
5

National Highway System

Limited Access Highway

Traffic Counters	
R314	R313

Year	Counter R314	Counter R313
2014	330	390
2013	340	430
2012	340	480
2011	350	520
2010	350	510

Year	Crash Locations
2014	
2013	
2012	□
2011	
2010	

<b>Historic Projects</b> Unknown, Retreatment, Resurface, Bituminous Mix, Skinny Mix, Bituminous Seal Bituminous Concrete, Surface Treated Gravel, Cold Plane and Bituminous Concrete, Reclaimed Base and Bituminous Concrete, Concrete, Gravel, Plant Mix	<b>Functional Class</b> 1- Interstate System, 2- Other Freeways and Expressways, 3- Principal Arterial, 4- Minor Arterial, 5- Major Collector, 6- Minor Collector	<b>Curves</b> Left, Right <b>Grades</b> grade up, grade down	<b>Road Widths</b> (ft) <b>Traffic Counters</b> (counter ID)	<b>AADT</b> (count) <b>Crash Locations</b> Fatal, Injury, Property Damage Only, Unknown Crash Type	<b>Mileage by Functional Class By Sheet</b> 0143 5 - Major collector 3.500 <b>Page Total Mileage: 3.500 mi</b>	<b>Mileage by Town By Sheet</b> MOUNT HOLLY - S01431112 3.5 of 3.5 <b>Page Total Mileage: 3.5 mi</b>	<b>DISTRICT</b> 3	<b>TOWN</b> MOUNT HOLLY	<b>Date:</b> 11/10/16 <b>1 of 1</b> TWN mileage: 0.0 to 3.5 ETE mileage: 0.0 to 3.5	<b>ROUTE</b> Maj-0143 ETE mileage: 0.0 to 3.5
--	--	---	---	---	--	--	----------------------	----------------------------	--	---