

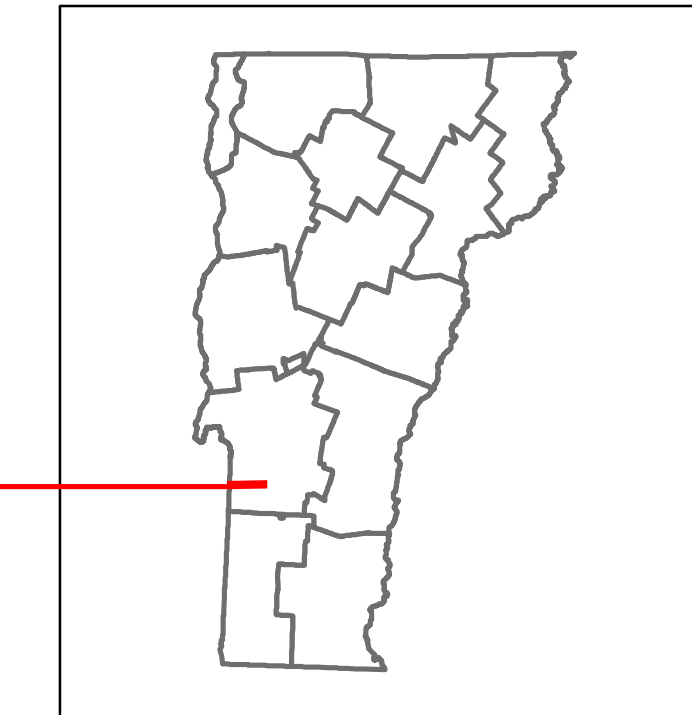


Route Log and Progress Chart


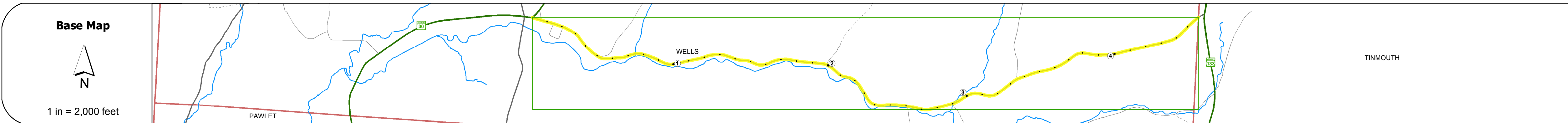
DRAFT

Please Note: Errors and Omissions May Exist.
Contact the VTrans Mapping Section with questions or concerns.

DISTRICT	TOWN	ROUTE
3	WELLS	Maj-0140



Maj-0140




STRUCTURE DESCRIPTIONS

Station	Travellane	Roadway	Lane Count	Base	Subbase
0	20	22			
1			2		
2				18" Gravel	
3				2" Bit. Conc.	
4				3" Bit. Conc.	18" Dense Graded Cr. Stone

Station	10	12.5	2.2	1.5	7.5	7.5	8.7	12.5	10
---------	----	------	-----	-----	-----	-----	-----	------	----

Station	Grades
---------	--------



Station	Maintenance Garage
---------	--------------------

Station	Speed Zone
---------	------------

Station	Functional Class
---------	------------------

Station	National Highway System
---------	-------------------------

Station	Limited Access Highway
---------	------------------------

Year	Station 0	Station 1	Station 2	Station 3	Station 4
2014	780	610			430
2013	850	670			430
2012	930	720			420
2011	1000	780			420
2010	940	740			430

Year	Station 0	Station 1	Station 2	Station 3	Station 4
2014					
2013					
2012					
2011					
2010					

Historic Projects Unknown, Retreatment, Resurface, Bituminous Mix, Skiny Mix, Bituminous Seal, Surface Treated Gravel, Plant Mix, Reclaimed Base and Bituminous Concrete	Functional Class 1- Interstate System, 2- Other Freeways and Expressways, 3- Principal Arterial, 4- Minor Arterial, 5- Major Collector, 6- Minor Collector	Curves Left (segreg), Right, Grades: grade up, grade down	Road Widths Traffic Counters (counter ID)	AADT Crash Locations: Fatal, Property Damage Only, Injury, Unknown Crash Type	Mileage by Functional Class By Sheet 0140 5 - Major collector 4.590	Mileage by Town By Sheet WELLS - S01401126 4.59 of 4.59	DISTRICT 3	TOWN WELLS	Date: 11/10/16	ROUTE Maj-0140 ETE mileage: 0.0 to 4.59
Speed Zones 25, 30, 35, 40, 45, 50, 55, 60, 65					Page Total Mileage: 4.590 mi		Page Total Mileage: 4.59 mi			

For More Information Contact - Vermont Agency of Transportation, Policy, Planning and Intermodal Development Division - Mapping Section, 1 National Life Drive, Montpelier, VT 05633-5001 Telephone: 802-828-2600.