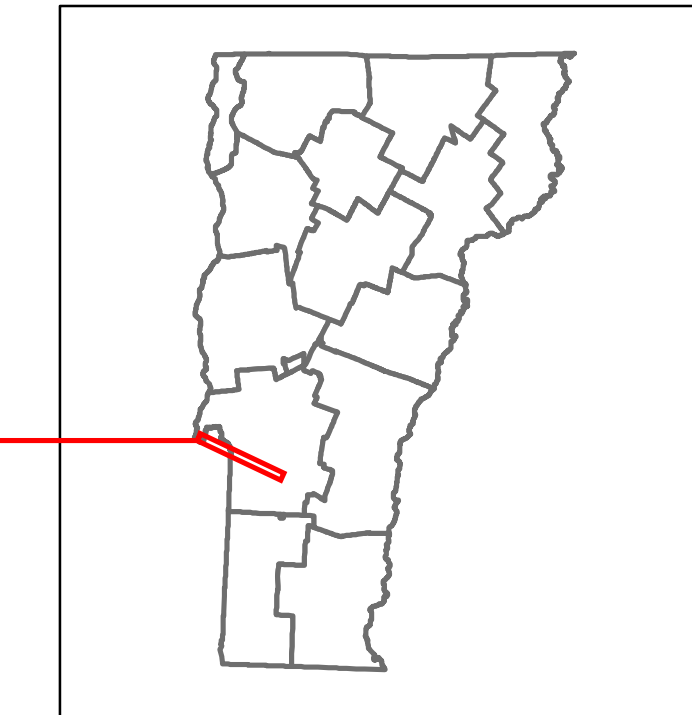
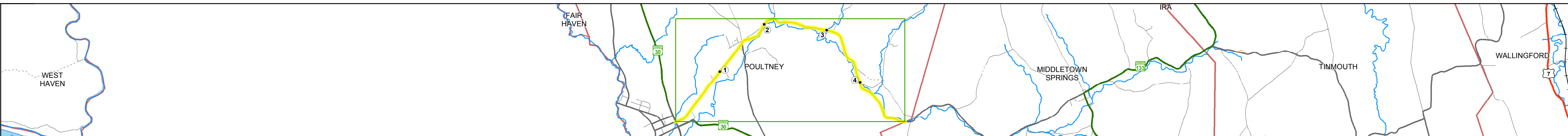


DISTRICT	TOWN	ROUTE
3	POULTNEY	Maj-0138



Base Map


1 in = 1 miles



Stick Diagram

- Town Center
- Stations (Feet)
- Railroad Crossings
- Primary Structures
- Secondary Structures
- Divided State Highway
- State Highway
- Divided Town Highway
- Town Highway
- Streams (Hydraulic Structure)
- Town Boundary
- Village/UC Boundaries
- District Boundaries
- State/Town Highway Change
- Divided Highway Limits
- Ghost Section Boundary
- Federal Urban Area Limits

Scale: 1 INCH = 2000 FEET



STRUCTURE DESCRIPTIONS


Bridge 2:
Tee Beam - 1900
Structure No: 200138000211172
Length: 31'
Width: 20.6'
Weight Limit: 0
Facility Carried: TR 02 FAS 138
Bridge Type: CONCRETE T-BEAM
Features Intersected: FINEL HOLLOW BROOK
Surface: Bituminous
Maintenance/Ownership: Town

Bridge 3:
Tee Beam - 1934
Structure No: 200138000311172
Length: 54'
Width: 20.0'
Weight Limit: 0
Facility Carried: TR 02 FAS 138
Bridge Type: CONCRETE T-BEAM
Features Intersected: POULTNEY RIVER
Surface: Bituminous
Maintenance/Ownership: Town

Road Widths	Travellane: 22, 22, 24, 24	Roadway: 22, 22, 24, 24	Lane Count: 2, 2	Base: 24, 24	Subbase: 24, 24
--------------------	----------------------------	-------------------------	------------------	--------------	-----------------

Curves	
---------------	--

Grades	
---------------	--



Maintenance Garage	
---------------------------	--

Speed Zone	
-------------------	--

Functional Class	5
-------------------------	---

National Highway System	
--------------------------------	--

Limited Access Highway	
-------------------------------	--

Traffic Counters	R257, R421, R378
-------------------------	------------------

AADT Counts	2014: 2600, 1300, 750; 2013: 2700, 1300, 750; 2012: 2900, 1300, 750; 2011: 3000, 1300, 750; 2010: 3100, 1300, 790
--------------------	---

Crash Locations	2014, 2013, 2012, 2011, 2010
------------------------	------------------------------

<p>Historic Projects</p> <ul style="list-style-type: none"> Unknown Retreatment Resurface Bituminous Mix Skinny Mix Bituminous Seal Concrete Gravel Plant Mix Reclaimed Base and Bituminous Concrete Surface Treated Gravel 	<p>Functional Class</p> <ul style="list-style-type: none"> 1 - Interstate System 2 - Other Freeways and Expressways 3 - Principal Arterial 4 - Minor Arterial 5 - Major Collector 6 - Minor Collector 	<p>Curves</p> <ul style="list-style-type: none"> Left (segreg) Right 	<p>Road Widths</p> <p>(ft)</p>	<p>Traffic Counters</p> <p>(counter ID)</p>	<p>Crash Locations</p> <ul style="list-style-type: none"> Fatal Injury Property Damage Only Unknown Crash Type 	<p>Mileage by Functional Class By Sheet</p> <p>0138 5 - Major collector 4.970</p>	<p>Mileage by Town By Sheet</p> <p>POULTNEY - S01381117 4.97 of 4.97</p>	<p>DISTRICT</p> <p>3</p>	<p>TOWN</p> <p>POULTNEY</p>	<p>Date: 11/10/16</p>	<p>ROUTE</p> <p>Maj-0138</p>
<p>Indicated plans available - http://vtransmap01.aot.state.vt.us/rp/dcr/DWebstore/</p>								<p>1 of 1</p> <p>TWN mileage: 0.0 to 4.97</p>	<p>ETE mileage:</p> <p>0.0 to 4.97</p>		
<p>Page Total Mileage: 4.970 mi</p>								<p>Page Total Mileage: 4.97 mi</p>			