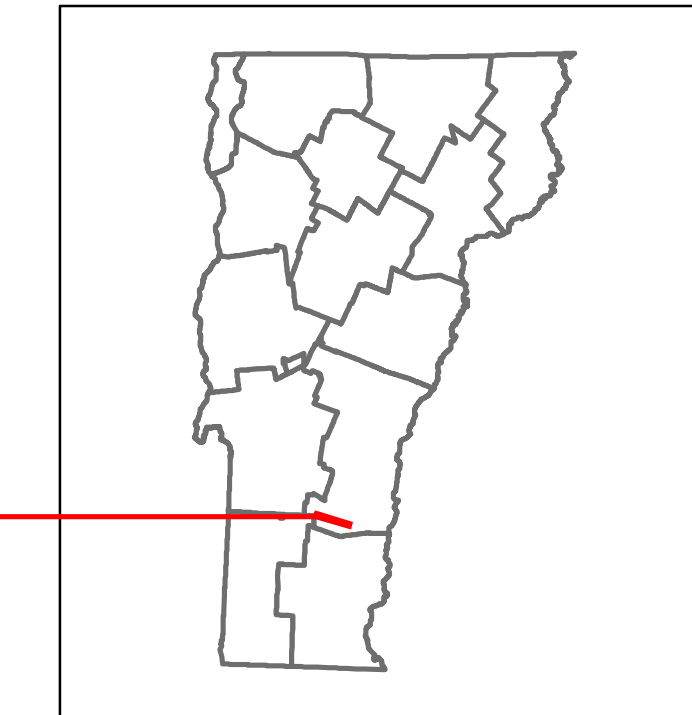
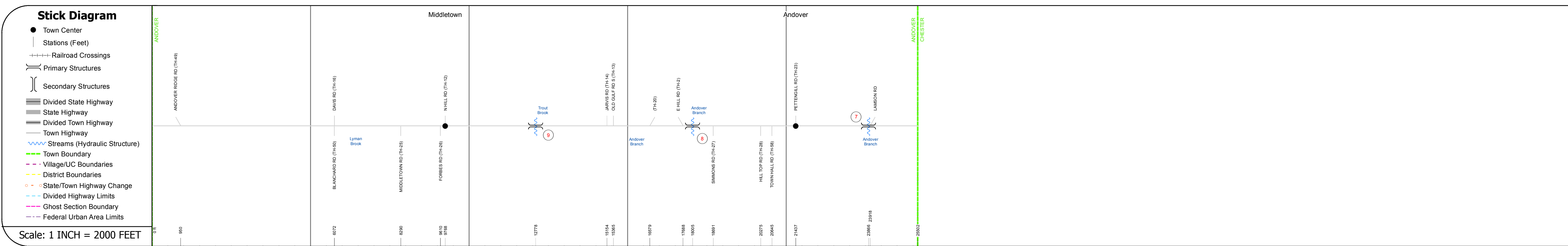
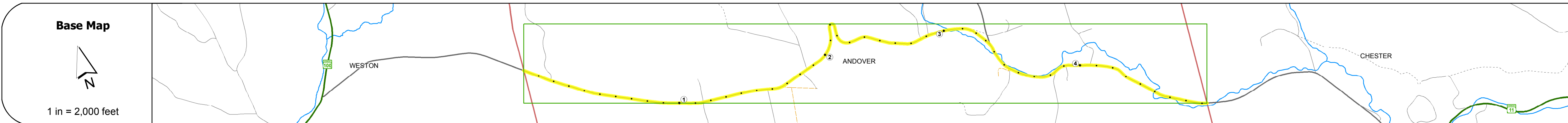


DISTRICT	TOWN	ROUTE
2	ANDOVER	Maj-0132



Maj-0132



STRUCTURE DESCRIPTIONS

Bridge 9:
Stringer/multi-beam or girder - 1939
Structure No. 200132000914012
Length: 84'
Width: 23.9'
Facility Carried: TR 01 FAS 132
Bridge Type: ROLLED BEAM
Features Intersected: TROUT BROOK
Surface: Bituminous
Maintenance/Ownership: Town

Bridge 8:
Stringer/multi-beam or girder - 1993
Structure No. 200132000814012
Length: 54'
Width: 27.1'
Facility Carried: TR 01 FAS 132
Bridge Type: ROLLED BEAM
Features Intersected: ANDOVER BRANCH
Surface: Bituminous
Maintenance/Ownership: Town

Bridge 7:
Slab - 1979
Structure No. 200132000714012
Length: 32'
Width: 27.9'
Facility Carried: TR 01 FAS 132
Bridge Type: CONCRETE SLAB
Features Intersected: ANDOVER BRANCH
Surface: Bituminous
Maintenance/Ownership: Town

Road Widths	Travellane	20	25	24
	Roadway	20	25	24
	Lane Count	2	2	2
	Base			
	Subbase		24" Crushed Stone	24" Gravel
Curves			5	
Grades				
Historic Projects		1983 Unknown	1984 Unknown	1985 Unknown
		1977 Unknown	1978 Unknown	1979 Unknown
		1972 Unknown	1974 Unknown	1975 Unknown
		1959 S 0132(1)	1957 S 216(2)	1955 SA
			1954 SA	1952 S 219(1)
Maintenance Garage				
Speed Zone				
Functional Class		5		
National Highway System				
Limited Access Highway				
Traffic Counters		Y384	Y382	Y381
AADT Counts	2014	470		690
	2013	470		690
	2012	470		690
	2011	470		690
	2010	500		730
Crash Locations	2014			
	2013			
	2012			
	2011			
	2010			

Historic Projects Unknown, Retreatment, Resurface, Bituminous Mix, Skinny Mix, Bituminous Seal Bituminous Concrete, Surface Treated Gravel, Cold Plane and Bituminous Concrete, Reclaimed Base and Bituminous Concrete, Concrete, Gravel	Functional Class 1 - Interstate System, 2 - Other Freeways and Expressways, 3 - Principal Arterial, 4 - Minor Arterial, 5 - Major Collector, 6 - Minor Collector	Curves Left (degrees), Right Grades grade up, grade down	Road Widths (ft) Traffic Counters (counter ID)	Crash Locations Fatal, Injury, Property Damage Only, Unknown Crash Type	AADT (count)	Mileage by Functional Class By Sheet 0132 5 - Major collector 4.830	Mileage by Town By Sheet ANDOVER - S01321401 4.83 of 4.83	DISTRICT 2	TOWN ANDOVER	Date: 11/10/16	ROUTE Maj-0132 ETE mileage: 1.37 to 6.2
Speed Zones 25, 30, 35, 40, 45, 50, 55, 60, 65						Page Total Mileage: 4.830 mi	Page Total Mileage: 4.83 mi				