


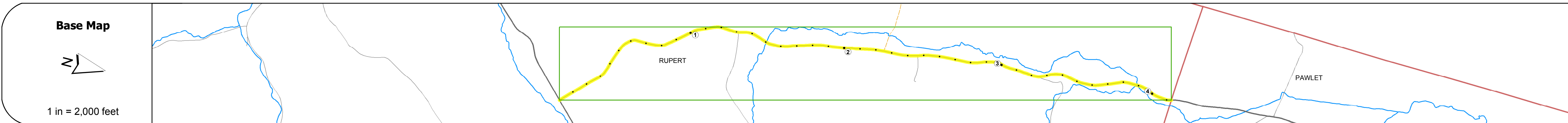
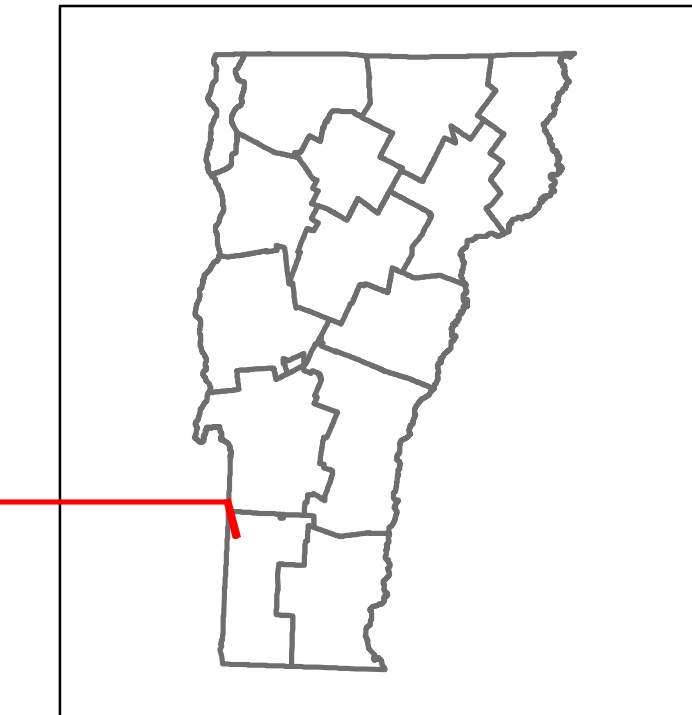


Route Log and Progress Chart

DRAFT

Please Note: Errors and Omissions May Exist.
Contact the VTrans Mapping Section with questions or concerns.

DISTRICT	TOWN	ROUTE
1	RUPERT	Maj-0131



STRUCTURE DESCRIPTIONS

Bridge 12:
Tee Beam - 1924
Structure No: 200131001202102
Length: 29'
Width: 19.6'
Facility Carried: TR 01 FAS 131
Bridge Type: CONCRETE T-BEAM
Features Intersected: INDIAN RIVER
Surface: Bituminous
Maintenance/Ownership: Town

Road Widths	Travellane	18									
Roadway	18										
Lane Count	2										
Base											
Subbase											
Curves											
Grades											
Historic Projects											
Maintenance Garage											
Speed Zone											
Functional Class	5										
National Highway System											
Limited Access Highway											
Traffic Counters	5322										
AA DT Counts	<table border="1"> <tr><td>2014</td><td>450</td></tr> <tr><td>2013</td><td>450</td></tr> <tr><td>2012</td><td>450</td></tr> <tr><td>2011</td><td>450</td></tr> <tr><td>2010</td><td>460</td></tr> </table>	2014	450	2013	450	2012	450	2011	450	2010	460
2014	450										
2013	450										
2012	450										
2011	450										
2010	460										
Crash Locations	<table border="1"> <tr><td>2014</td><td></td></tr> <tr><td>2013</td><td></td></tr> <tr><td>2012</td><td></td></tr> <tr><td>2011</td><td></td></tr> <tr><td>2010</td><td></td></tr> </table>	2014		2013		2012		2011		2010	
2014											
2013											
2012											
2011											
2010											

Historic Projects Unknown, Retreatment, Resurface, Bituminous Mix, Skinny Mix, Bituminous Seal Bituminous Concrete, Surface Treated Gravel, Cold Plane and Bituminous Concrete, Concrete, Reclaimed Base and Bituminous Concrete	Functional Class 1- Interstate System, 2- Other Freeways and Expressways, 3- Principal Arterial, 4- Minor Arterial, 5- Major Collector, 6- Minor Collector	Curves Left, Right Grades grade up, grade down	Road Widths (ft) Traffic Counters (counter ID)	AA DT (count)	Crash Locations Fatal, Property Damage Only, Injury, Unknown Crash Type	Mileage by Functional Class By Sheet 0131 5 - Major collector 4.130	Mileage by Town By Sheet RUPERT - S01310210 4.13 of 4.13	DISTRICT 1	TOWN RUPERT	Date: 11/10/16	ROUTE Maj-0131 ETE mileage: 0.0 to 4.13
Indicated plans available - http://vtransmap01.ad.state.vt.us/rp/cpr/D/webstore/						Page Total Mileage: 4.130 mi	Page Total Mileage: 4.13 mi	1 of 1 TWN mileage: 0.0 to 4.13			