

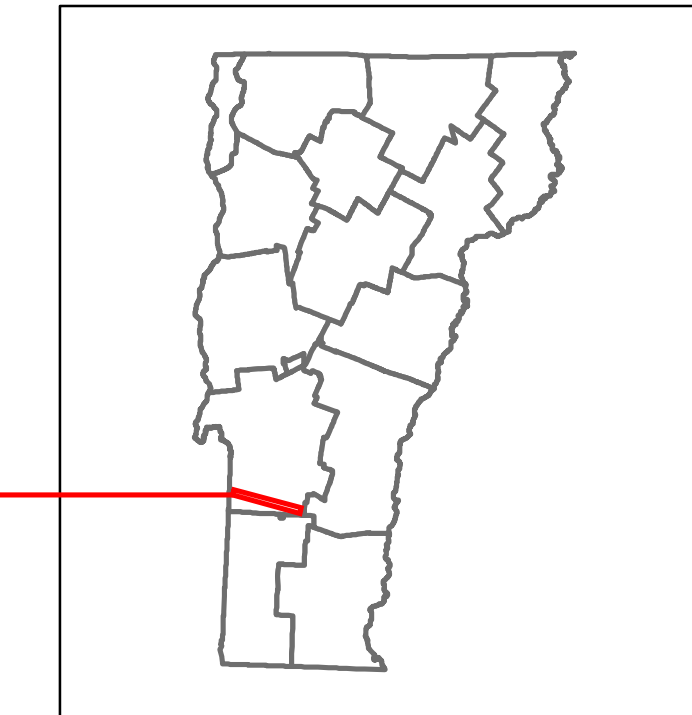


Route Log and Progress Chart

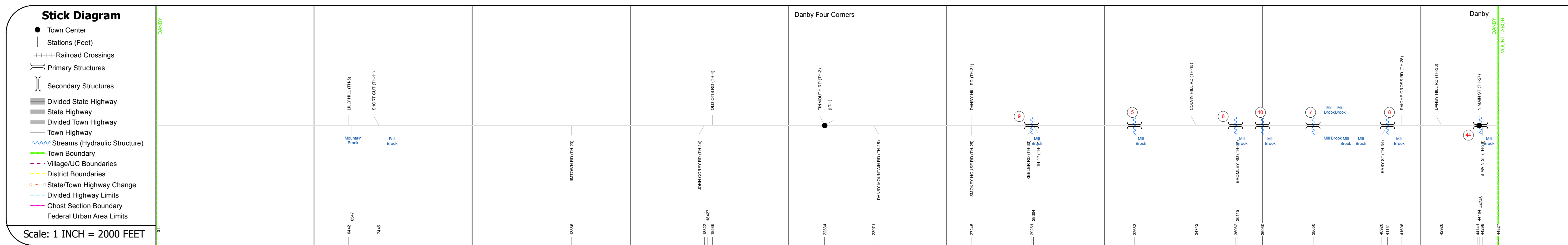
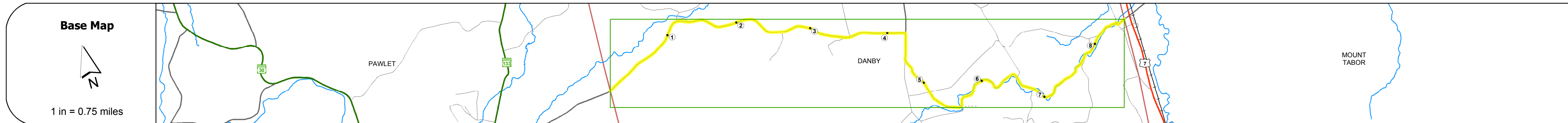
DRAFT

Please Note: Errors and Omissions May Exist.
Contact the VTrans Mapping Section with questions or concerns.

DISTRICT	TOWN	ROUTE
1	DANBY	Maj-0130



Maj-0130



Road Widths	Travellane	20	24	2	22	24	22
	Roadway				30		
	Lane Count						
	Base						
	Subbase						
Curves					8 15'	28.7'	
Grades							
Historic Projects		1888: Unknown	1977: Unknown	1977: Unknown	1974: Unknown	1973: Unknown	1972: Unknown
Maintenance Garage							
Speed Zone							
Functional Class				5			
National Highway System							
Limited Access Highway							
Traffic Counters		R321		R319		R318	
AA DT Counts	2014		750			390	
	2013		770			470	
	2012		790			560	
	2011		810			640	
	2010		750			600	
Crash Locations	2014						
	2013						
	2012						
	2011						
	2010						

STRUCTURE DESCRIPTIONS

Bridge 9:
Stringer/multi-beam or girder - 1933
Structure No: 200130000911062
Length: 74'
Width: 22.4'
Facility Carried: TR 01 FAS 130
Bridge Type: ROLLED BEAM
Features Intersected: MILL BROOK
Surface: Bituminous
Maintenance/Ownership: Town

Bridge 5:
Slab - 1983
Structure No: 200130000511062
Length: 38'
Width: 30.8'
Facility Carried: TR 01 FAS 130
Bridge Type: CONCRETE SLAB
Features Intersected: MILL BROOK
Surface: Bituminous
Maintenance/Ownership: Town

Bridge 6:
Tee Beam - 1928
Structure No: 200130000611062
Length: 44'
Width: 24.4'
Facility Carried: TR 01 FAS 130
Bridge Type: CONCRETE T-BEAM
Features Intersected: MILL BROOK
Surface: Bituminous
Maintenance/Ownership: Town

Bridge 10:
Tee Beam - 1928
Structure No: 200130001011062
Length: 55'
Width: 21.5'
Facility Carried: TR 01 FAS 130
Bridge Type: CONCRETE T-BEAM
Features Intersected: MILL BROOK
Surface: Bituminous
Maintenance/Ownership: Town

Bridge 7:
Tee Beam - 1928
Structure No: 200130000711062
Length: 44'
Width: 21.9'
Facility Carried: TR 01 FAS 130
Bridge Type: CONCRETE T-BEAM
Features Intersected: MILL BROOK
Surface: Bituminous
Maintenance/Ownership: Town

Bridge 8:
Tee Beam - 1928
Structure No: 200130000811062
Length: 44'
Width: 21.4'
Facility Carried: TR 01 FAS 130
Bridge Type: CONCRETE T-BEAM
Features Intersected: MILL BROOK
Surface: Bituminous
Maintenance/Ownership: Town

Bridge 44:
Tee Beam - 1927
Structure No: 200130004411062
Length: 31'
Width: 31.2'
Weight Limit: 0
Facility Carried: TR 01 FAS 130
Bridge Type: CONCRETE T-BEAM
Features Intersected: MILL BROOK
Surface: Bituminous
Maintenance/Ownership: Town

Historic Projects	Functional Class	Curves	Road Widths	AA DT	Mileage by Functional Class By Sheet	Mileage by Town By Sheet	DISTRICT	TOWN	Date: 11/10/16	ROUTE
Unknown Retreatment Resurface Bituminous Mix Skinny Mix Bituminous Seal	1 - Interstate System 2 - Other 3 - Principal Arterial 4 - Minor Arterial 5 - Major Collector 6 - Minor Collector	Left Right grade up grade down	(ft) Traffic Counters (counter ID)	Crash Locations Fatal Injury Property Damage Only Unknown Crash Type	0130 5 - Major collector 8.490	DANBY - S01301106 8.49 of 8.49	1	DANBY	1 of 1 TWN mileage: 0.0 to 8.49	Maj-0130 ETE mileage: 1.66 to 10.15
Indicated plans available - http://vtransmap01.ad.state.vt.us/rp/cpr/DWebstore/					Page Total Mileage: 8.490 mi		Page Total Mileage: 8.49 mi			