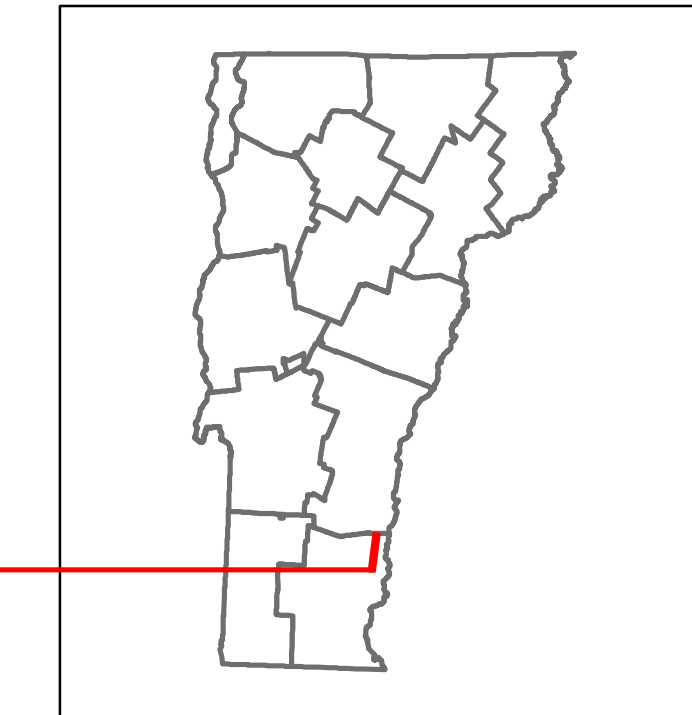

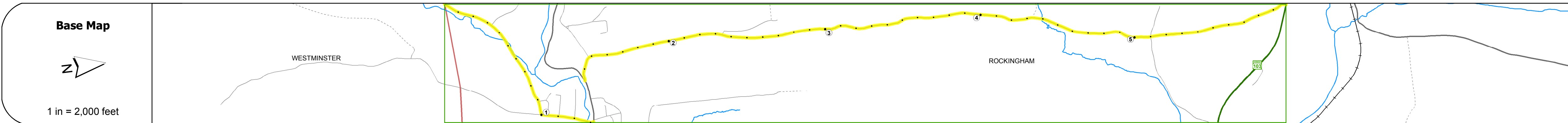


DISTRICT	TOWN	ROUTE
2	ROCKINGHAM	Maj-0129



Maj-0129



STRUCTURE DESCRIPTIONS	
Bridge 9:	Stringer/multi-beam or girder - 2004 Structure No: 200129000913142 Length: 132' Width: 26.0' Facility Carried: TR 03 FAS 129 Bridge Type: WELDED PLATE GIRDER Features Intersected: SAXTONS RIVER Surface: Bituminous Maintenance/Ownership: Town

	0	1	2	3	4	5	
Road Widths	Travellane: 22, Roadway: 28, Lane Count: 2, Base: 23, Subbase: 2						
Curves			+20.5				
Grades							
Historic Projects	1981: Unknown, 1974: Unknown, 1980: S G125(2), 1940: SA, 1939: SA, 0: SA		1956: SA, 1941: SA 40	1948: SA	1947: SA	1946: SA	
Maintenance Garage							
Speed Zone							
Functional Class	5				5		
National Highway System							
Limited Access Highway							
Traffic Counters	X189	X185	X187		X309		
AADT Counts	2014: 750, 2013: 750, 2012: 760, 2011: 760, 2010: 770	2014: 1200, 2013: 1200, 2012: 1200, 2011: 1200, 2010: 1200	2014: 2500, 2013: 2500, 2012: 2500, 2011: 2500, 2010: 2500		2014: 630, 2013: 620, 2012: 620, 2011: 610, 2010: 600		
Crash Locations							

Historic Projects	Functional Class	Curves	Road Widths	AADT	Mileage by Functional Class By Sheet	Mileage by Town By Sheet	DISTRICT	TOWN	Date: 11/10/16	ROUTE
<ul style="list-style-type: none"> Unknown Retreatment Resurface Bituminous Mix Skinny Mix Bituminous Seal 	<ul style="list-style-type: none"> 1 - Interstate System 2 - Other 3 - Principal Arterial 4 - Minor Arterial 5 - Major Collector 6 - Minor Collector 	<ul style="list-style-type: none"> Left Right grade up grade down 	<ul style="list-style-type: none"> Traffic Counters (counter ID) 	<ul style="list-style-type: none"> Fatal Injury Property Damage Only Unknown Crash Type 	0129 5 - Major collector 5.990	ROCKINGHAM - S01291314 Ghost Section - (Maj-0126, MM 3.000 to 2.720) 5.99 of 5.99	2	ROCKINGHAM	1 of 1 TOWN mileage: 0.0 to 5.99	Maj-0129 ETE mileage: 11.38 to 17.37
Page Total Mileage: 5.990 mi						Page Total Mileage: 5.99 mi				