

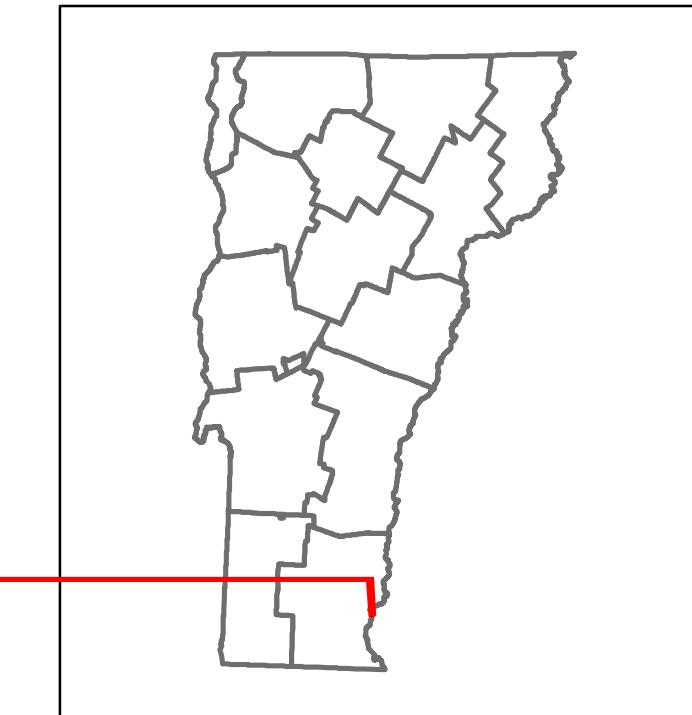


Route Log and Progress Chart

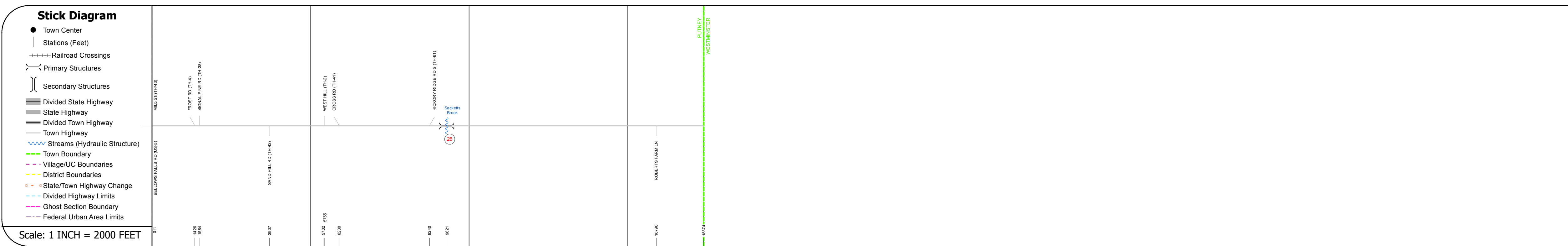
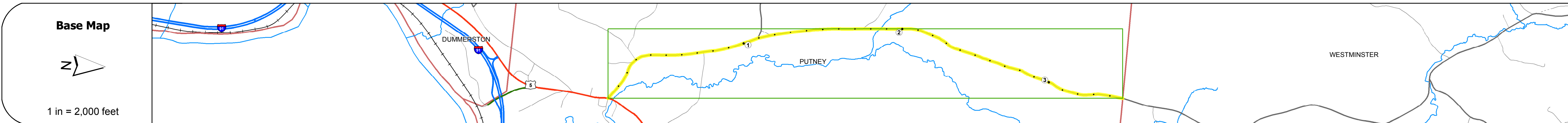
DRAFT

Please Note: Errors and Omissions May Exist.
Contact the VTrans Mapping Section with questions or concerns.

DISTRICT	TOWN	ROUTE
2	PUTNEY	Maj-0129



Maj-0129




STRUCTURE DESCRIPTIONS

Bridge 26:
Tee Beam - 1934
Structure No: 200129002613132
Length: 49'
Width: 20.0'
Facility Carried: TR 01 FAS 129
Bridge Type: CONCRETE T-BEAM
Features Intersected: SACKETTS BROOK
Surface: Bituminous
Maintenance/Ownership: Town

Road Widths	Travellane	Roadway	Lane Count	Base	Subbase
	23	26	2		

Curves	
--------	--

Grades	
--------	--



Maintenance Garage	
--------------------	--

Speed Zone	
------------	--

Functional Class	5
------------------	---

National Highway System	
-------------------------	--

Limited Access Highway	
------------------------	--

Traffic Counters	3340
------------------	------

AADT Counts	2014: 2800	2013: 2800	2012: 3000	2011: 3200	2010: 3100	1000	1100	1100	1200	1200
-------------	------------	------------	------------	------------	------------	------	------	------	------	------

Crash Locations	2014: 1	2013: 1	2012: 1	2011: 1	2010: 1					
-----------------	---------	---------	---------	---------	---------	--	--	--	--	--

Historic Projects Unknown, Retreatment, Resurface, Bituminous Mix, Skinny Mix, Bituminous Seal, Surface Treated Gravel, Plant Mix, Reclaimed Base and Bituminous Concrete	Functional Class 1- Interstate System, 2- Other, 3- Principal Arterial, 4- Minor Arterial, 5- Major Collector, 6- Minor Collector	Curves Left, Right	Road Widths (ft)	Traffic Counters (counter ID)	Crash Locations Fatal, Injury, Property Damage Only, Unknown Crash Type	Mileage by Functional Class By Sheet 0129 5 - Major collector 3.480	Mileage by Town By Sheet PUTNEY - S01291313 3.48 of 3.48	DISTRICT 2	TOWN PUTNEY	Date: 11/10/16	ROUTE Maj-0129
						Page Total Mileage: 3.480 mi	Page Total Mileage: 3.48 mi				
								1 of 1 TOWN mileage: 0.0 to 3.48	ETE mileage: 0.0 to 3.48		