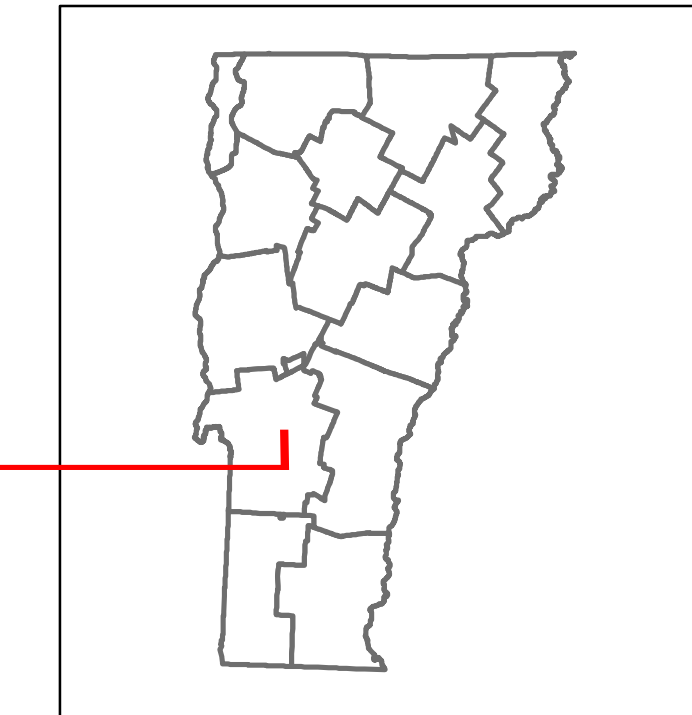
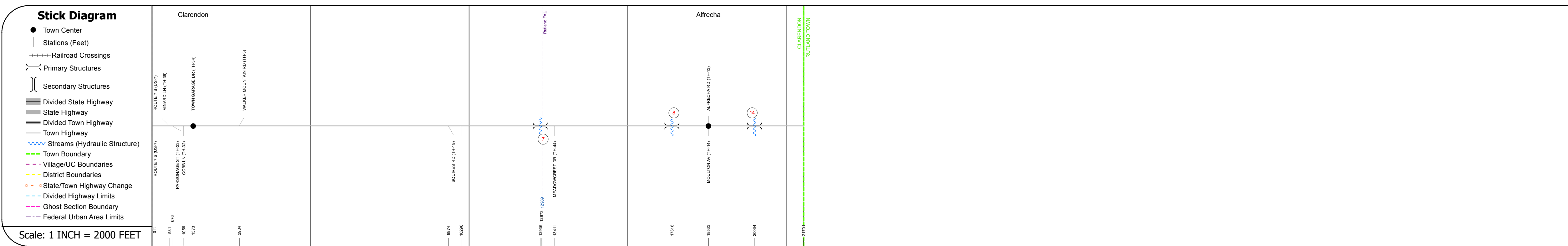
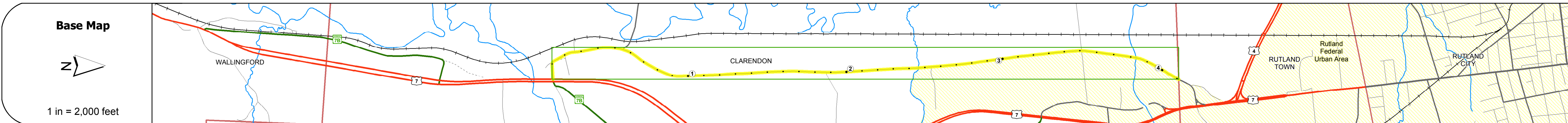


DISTRICT	TOWN	ROUTE
3	CLARENDON	Maj-0127



Maj-0127



### STRUCTURE DESCRIPTIONS

**Bridge 7:**  
Tee Beam - 1926  
Structure No. 200127000711052  
Length: 27'  
Width: 30.2'  
Facility Carried: TR 01 FAS 127  
Bridge Type: CONC TBM WID W/ SLAB  
Features Intersected: BROOK  
Surface: Bituminous  
Maintenance/Ownership: Town

**Bridge 8:**  
Tee Beam - 1928  
Structure No. 200127000811052  
Length: 33'  
Width: 27.9'  
Facility Carried: TR 01 FAS 127  
Bridge Type: CONC TBM WID W/ SLAB  
Features Intersected: BROOK  
Surface: Bituminous  
Maintenance/Ownership: Town

**Bridge 14:**  
Stringer/multi-beam or girder - 2006  
Structure No. 200127001411052  
Length: 87'  
Width: 29.5'  
Facility Carried: TR 01 FAS 127  
Bridge Type: ROLLED BEAM  
Features Intersected: COLD RIVER  
Surface: Bituminous  
Maintenance/Ownership: Town

<b>Road Widths</b>	Travellane	20
	Roadway	24
	Lane Count	2
	Base	
	Subbase	
<b>Curves</b>		6.8
<b>Grades</b>		
<b>Historic Projects</b>		2006 (BRO 1443(20))
<b>Maintenance Garage</b>		
<b>Speed Zone</b>		
<b>Functional Class</b>		5
<b>National Highway System</b>		
<b>Limited Access Highway</b>		
<b>Traffic Counters</b>		1329
<b>AADT Counts</b>	2014	1100
	2013	1100
	2012	1100
	2011	1100
	2010	1200
<b>Crash Locations</b>	2014	
	2013	
	2012	
	2011	
	2010	

<b>Historic Projects</b> Unknown, Retreatment, Resurface, Bituminous Mix, Skinny Mix, Bituminous Seal Bituminous Concrete, Surface Treated Gravel, Cold Plane and Bituminous Concrete, Reclaimed Base and Bituminous Concrete, Concrete, Gravel	<b>Functional Class</b> 1- Interstate System, 2- Other Freeways and Expressways, 3- Principal Arterial, 4- Minor Arterial, 5- Major Collector, 6- Minor Collector	<b>Curves</b> Left (degrees), Right <b>Grades</b> grade up, grade down	<b>Road Widths</b> (ft) <b>Traffic Counters</b> (counter ID)	<b>Crash Locations</b> Fatal, Injury, Property Damage Only, Unknown Crash Type	<b>AADT</b> (count)	<b>Mileage by Functional Class By Sheet</b> 0127 5 - Major collector 4.110 <b>Page Total Mileage: 4.110 mi</b>	<b>Mileage by Town By Sheet</b> CLARENDON - S01271105 4.11 of 4.11 <b>Page Total Mileage: 4.11 mi</b>	<b>DISTRICT</b> 3	<b>TOWN</b> CLARENDON	<b>Date:</b> 11/10/16 <b>1 of 1</b> TWN mileage: 0.0 to 4.11 ETE mileage: 0.0 to 4.11	<b>ROUTE</b> Maj-0127 ETE mileage: 0.0 to 4.11
---	--	---	---	---	------------------------	--	---	----------------------	--------------------------	--	--