

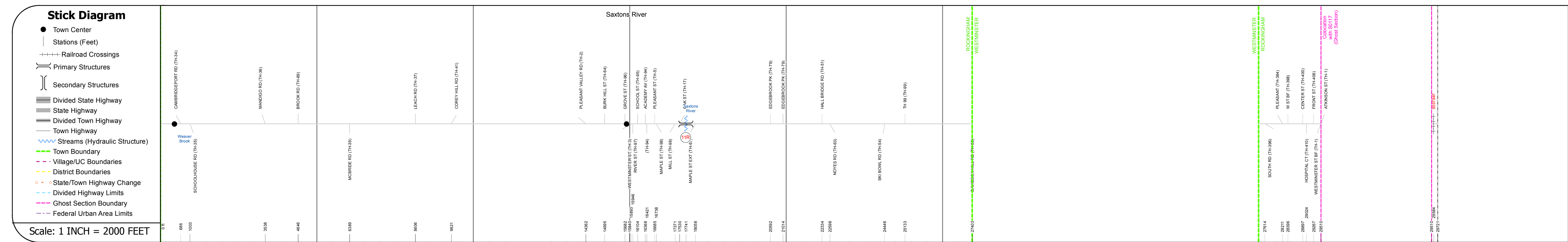
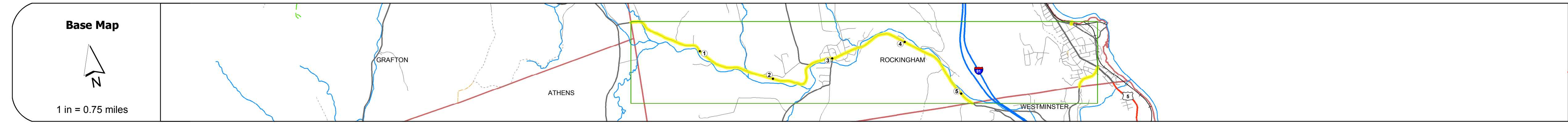
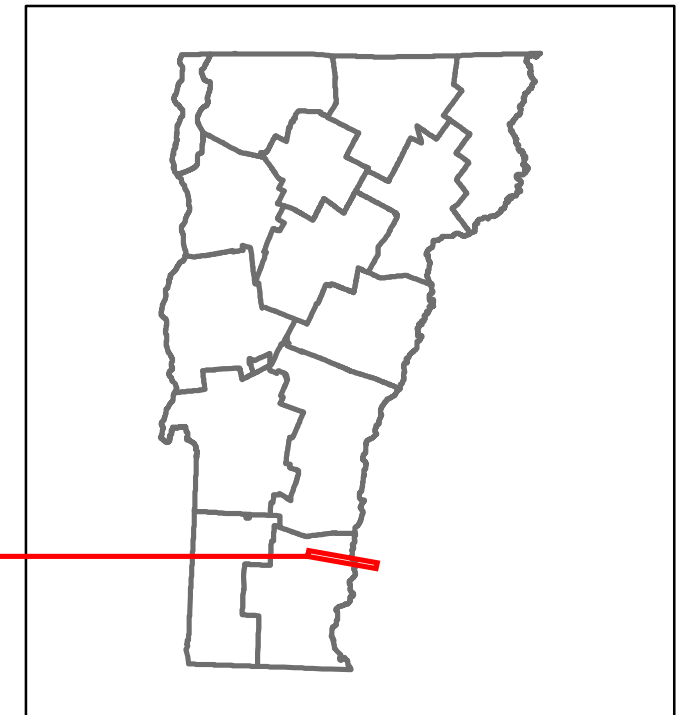


Route Log and Progress Chart

DRAFT


Please Note: Errors and Omissions May Exist.
Contact the VT Trans Mapping Section with questions or concerns.

DISTRICT	TOWN	ROUTE
2	ROCKINGHAM	Maj-0126



Travellane	Roadway	Lane Count	Base	Subbase
20	22	17	14	2

Curves	Grades
17.5, 1.7, 3.0, 16.6, 4.4, 0.9, 4.2, 8.7, 4.7, 5.8, 5.8, 2.2, 5.8, 7.8, 11.6, 17.5, 4.4, 11.8, 6.8	



Maintenance Garage	
--------------------	--

Speed Zone	
------------	--

Functional Class	5
------------------	---

National Highway System	
-------------------------	--

Limited Access Highway	
------------------------	--

Traffic Counters	2014	2013	2012	2011	2010
X308					
X188	1600	1600	1600	1600	1800
X186					
X184	2300	2200	2200	2100	2300
X311	3000	2900	2700	2600	2800
X315	3300	3400	3400	3500	3600
X158	3800	3700	3600	3500	3500
X152	7500	6600	5600	4600	4600

Crash Locations	2014	2013	2012	2011	2010
	1	1	1	1	1

STRUCTURE DESCRIPTIONS
<p>Bridge 11R: Stringer/multi-beam or girder - 1954 Structure No: 200126011R13142 Length: 203' Width: 35.0' Facility Carried: TR 01 FAS 126 Bridge Type: 3 SPAN CONT WELD GIR Features Intersected: SAXTONS RIVER Surface: Bituminous Maintenance/Ownership: Town</p>

Historic Projects Unknown, Retreatment, Resurface, Bituminous Mix, Skiny Mix, Bituminous Seal, Surface Treated Gravel, Plant Mix, Reclaimed Base and Bituminous Concrete	Functional Class 1- Interstate System, 2- Other Freeways and Expressways, 3- Principal Arterial, 4- Minor Arterial, 5- Major Collector, 6- Minor Collector	Curves Left (degrees), Right (degrees)	Road Widths (ft)	Traffic Counters (counter ID)	AADT (count)	Crash Locations Fatal, Injury, Property Damage Only, Unknown Crash Type	Mileage by Functional Class By Sheet 0126 5 - Major collector 5.629	Mileage by Town By Sheet ROCKINGHAM - S01261314 Ghost Section - (Maj-0117, MM 0.000 to 0.707) 5.629 of 5.629	DISTRICT 2	TOWN ROCKINGHAM	Date: 11/10/16	ROUTE Maj-0126 ETE mileage: 8.3 to 13.49, 15.32 to 15.759
Speed Zones 25, 30, 35, 40, 45, 50, 55, 60, 65						Page Total Mileage: 5.629 mi	Page Total Mileage: 5.629 mi	1 of 1 TWN mileage: 0.0 to 5.629				

For More Information Contact - Vermont Agency of Transportation, Policy, Planning and Intermodal Development Division - Mapping Section, 1 National Life Drive, Montpelier, VT 05633-5001 Telephone: 802-828-2600.