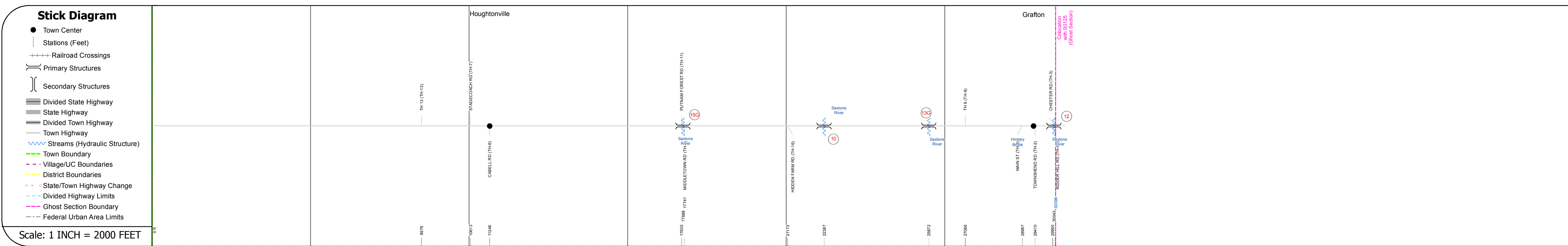
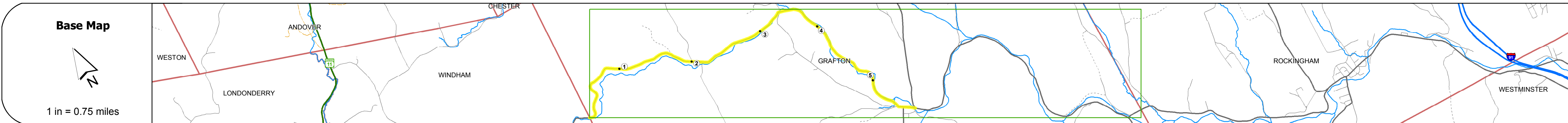
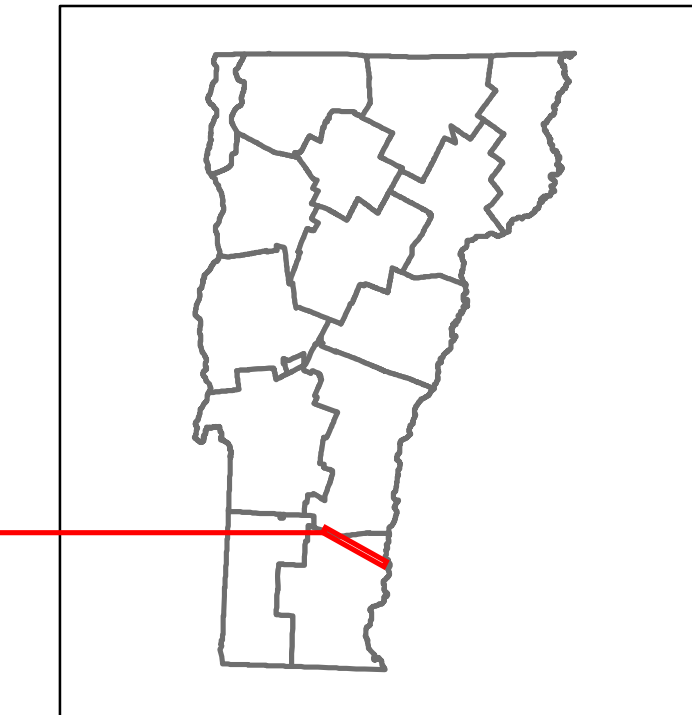


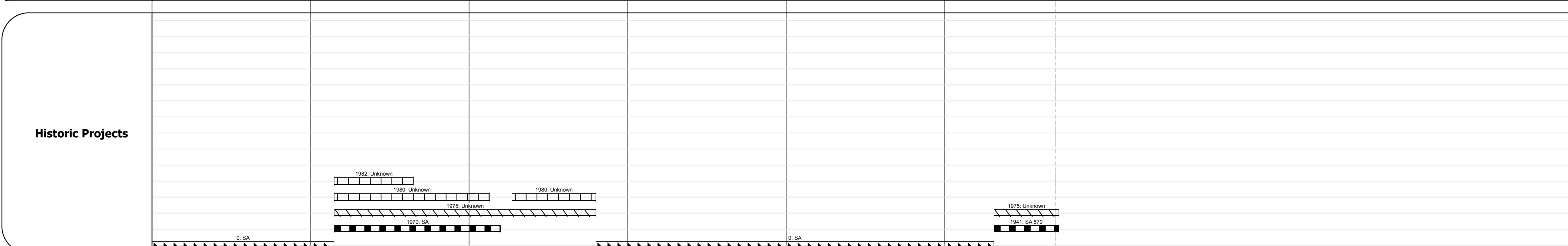
DISTRICT	TOWN	ROUTE
2	GRAFTON	Maj-0126



Travel Lane	18	20	18	34
Roadway	18	22	18	34
Lane Count				
Base				
Subbase				

Curves				
--------	--	--	--	--

Grades				
--------	--	--	--	--



Maintenance Garage				
--------------------	--	--	--	--

Speed Zone				
------------	--	--	--	--

Functional Class		5		
------------------	--	---	--	--

National Highway System				
-------------------------	--	--	--	--

Limited Access Highway				
------------------------	--	--	--	--

Traffic Counters		X304	X305	
------------------	--	------	------	--

Year	Station 18	Station 20	Station 18	Station 34
2014	130	190	190	1000
2013	130	190	190	
2012	130	190	190	
2011	130	190	190	
2010	140	200	190	

Year	Crash Locations
2014	
2013	
2012	
2011	
2010	

### STRUCTURE DESCRIPTIONS

**Bridge 15G:**  
Stringer/multi-beam or girder - 1939  
Structure No: 200126015G13062  
Length: 99'  
Width: 22.2'  
Facility Carried: TR 01 FAS 126  
Bridge Type: ROLLED BEAM  
Features Intersected: SAXTONS RIVER  
Surface: Bituminous  
Maintenance/Ownership: Town

**Bridge 10:**  
Slab - 1977  
Structure No: 200126001013062  
Length: 52'  
Width: 26.6'  
Facility Carried: TR 01 FAS 126  
Bridge Type: PRECAST CONC BOXBEAM  
Features Intersected: SAXTONS RIVER  
Surface: Bituminous  
Maintenance/Ownership: Town

**Bridge 13G:**  
Stringer/multi-beam or girder - 1939  
Structure No: 200126013G13062  
Length: 74'  
Width: 22.1'  
Facility Carried: TR 01 FAS 126  
Bridge Type: ROLLED BEAM  
Features Intersected: SAXTONS RIVER  
Surface: Bituminous  
Maintenance/Ownership: Town

**Bridge 12:**  
Stringer/multi-beam or girder - 1939  
Structure No: 200126001213062  
Length: 75'  
Width: 23.9'  
Facility Carried: TR 01 FAS 126  
Bridge Type: ROLLED BEAM  
Features Intersected: SAXTONS RIVER  
Surface: Bituminous  
Maintenance/Ownership: Town

<b>Historic Projects</b> <ul style="list-style-type: none"> <li>Unknown</li> <li>Bituminous Concrete</li> <li>Retreatment</li> <li>Resurface</li> <li>Bituminous Mix</li> <li>Skinny Mix</li> <li>Bituminous Seal</li> </ul>	<b>Functional Class</b> <ul style="list-style-type: none"> <li>1 - Interstate System</li> <li>2 - Other Freeways and Expressways</li> <li>3 - Principal Arterial</li> <li>4 - Minor Arterial</li> <li>5 - Major Collector</li> <li>6 - Minor Collector</li> </ul>	<b>Curves</b> <ul style="list-style-type: none"> <li>Left (degrees)</li> <li>Right</li> </ul>	<b>Road Widths</b> (ft)	<b>AADT</b> (count)	<b>Mileage by Functional Class By Sheet</b> 0126 5 - Major collector 5.120	<b>Mileage by Town By Sheet</b> GRAFTON - S01261306 Ghost Section - (Maj-0125, MM 4.140 to 0.260) 5.7 of 5.89	<b>DISTRICT</b> 2	<b>TOWN</b> GRAFTON	<b>Date:</b> 11/10/16	<b>ROUTE</b> Maj-0126
<b>Speed Zones</b> 25 30 35 40 45 50 55 60 65	<b>Grades</b> <ul style="list-style-type: none"> <li>grade up</li> <li>grade down</li> </ul>	<b>Traffic Counters</b> (counter ID)	<b>Crash Locations</b> <ul style="list-style-type: none"> <li>Fatal</li> <li>Injury</li> <li>Property Damage Only</li> <li>Unknown Crash Type</li> </ul>	<b>Page Total Mileage:</b> 5.700 mi	<b>Page Total Mileage:</b> 5.7 mi	<b>1 of 2</b> TWN mileage: 0.0 to 5.7	<b>ETE mileage:</b> 2.41 to 8.11			