

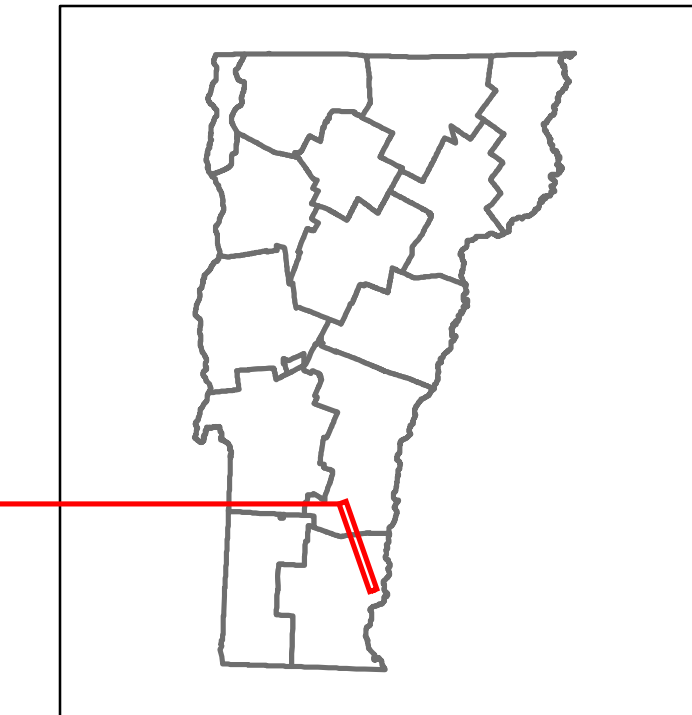


Route Log and Progress Chart






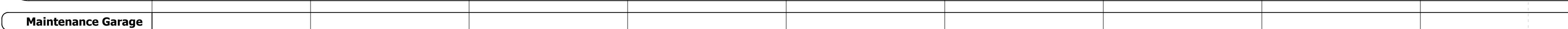
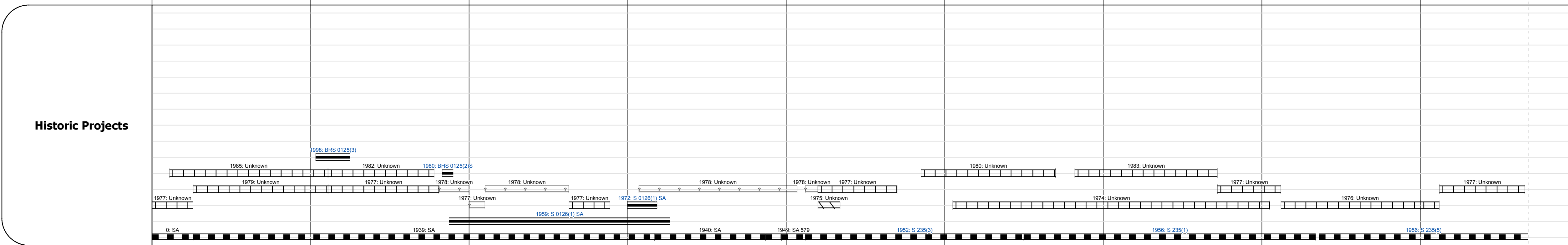
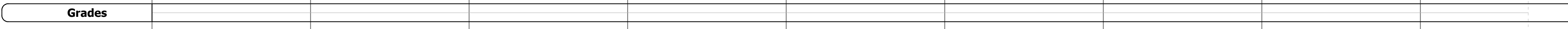
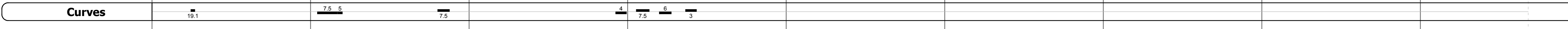
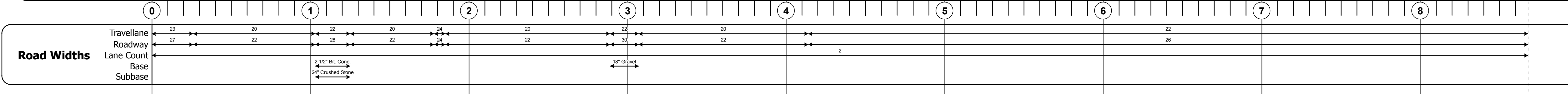
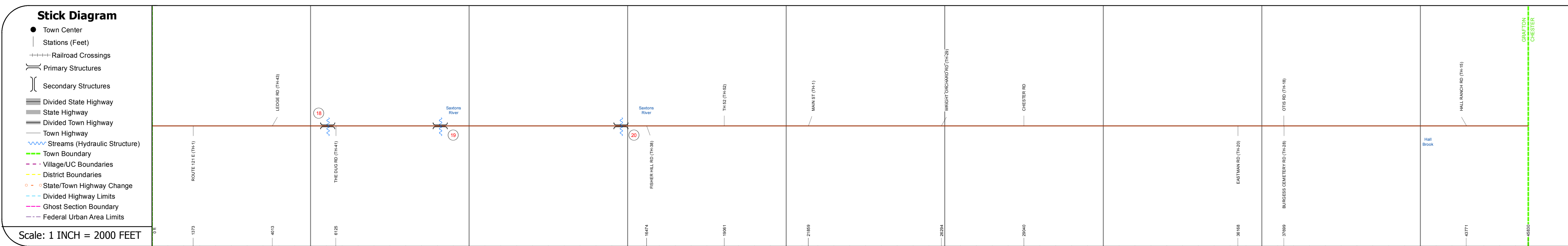
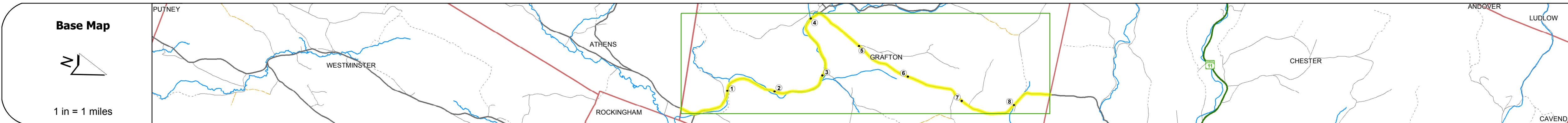
DRAFT

Please Note: Errors and Omissions May Exist.
Contact the VTrans Mapping Section with questions or concerns.

DISTRICT	TOWN	ROUTE
2	GRAFTON	Maj-0125



Maj-0125



STRUCTURE DESCRIPTIONS

Bridge 18:
Stringer/multi-beam or girder - 1997
Structure No. 200125001813062
Length: 125'
Width: 26.8'
Facility Carried: TR 01 FAS 125
Bridge Type: WELDED CURVED GIRDER
Features Intersected: SAXTONS RIVER
Surface: Bituminous
Maintenance/Ownership: Town

Bridge 19:
Stringer/multi-beam or girder - 1939
Structure No. 200125001913062
Length: 166'
Width: 24.2'
Facility Carried: TR 01 FAS 125
Bridge Type: 2 SPN ROLLED BM
Features Intersected: SAXTONS RIVER
Surface: Bituminous
Maintenance/Ownership: Town

Bridge 20:
Stringer/multi-beam or girder - 1937
Structure No. 200125002013062
Length: 191'
Width: 30.0'
Facility Carried: TR 01 FAS 125
Bridge Type: 3 SPAN ROLLED BEAM
Features Intersected: SAXTONS RIVER
Surface: Bituminous
Maintenance/Ownership: Town

Historic Projects Unknown, Retreatment, Resurface, Bituminous Mix, Skiny Mix, Bituminous Seal, Bituminous Concrete, Surface Treated Gravel, Plant Mix, Reclaimed Base and Bituminous Concrete, Concrete, Gravel	Functional Class 1 - Interstate System, 2 - Other, 3 - Principal Arterial, 4 - Minor Arterial, 5 - Major Collector, 6 - Minor Collector, Freeways and Expressways	Curves Left, Right	Road Widths (ft)	AADT (count)	Crash Locations (counter ID)	Mileage by Functional Class By Sheet 0125 5 - Major Collector 8.680	Mileage by Town By Sheet GRAFTON - S01251306 8.68 of 8.68	DISTRICT 2	TOWN GRAFTON	Date: 10/13/16	ROUTE Maj-0125 ETE mileage: 9.93 to 18.61
Speed Zones 25, 30, 35, 40, 45, 50, 55, 60, 65						Total Mileage: 8.680 mi	Total Page Mileage: 8.68 mi	1 of 1 TWN mileage: 0.0 to 8.68			