
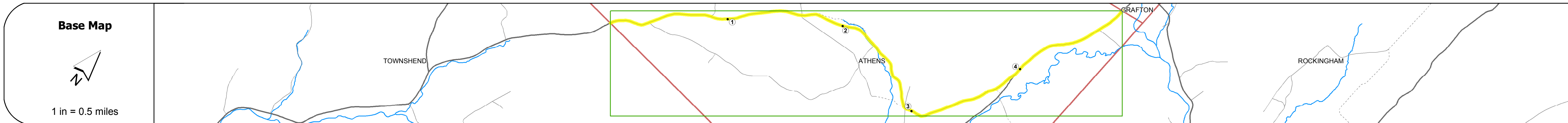

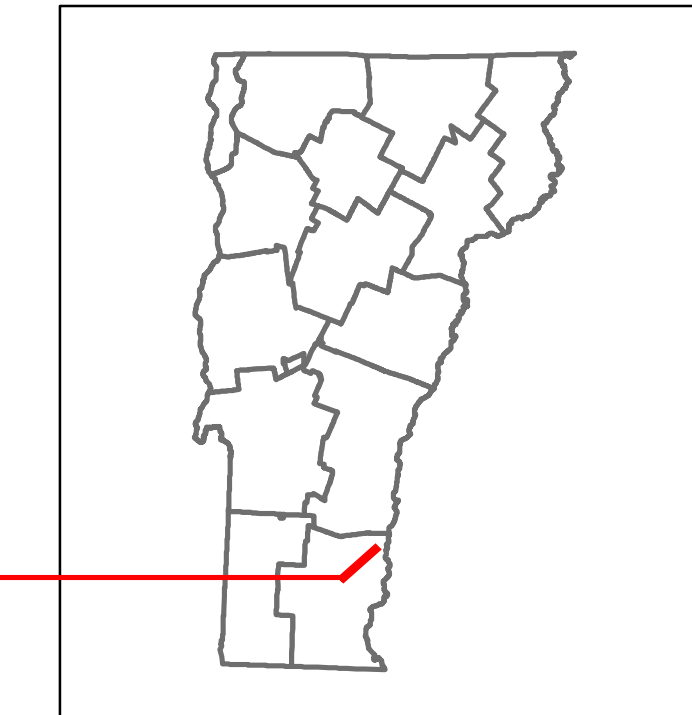


|          |        |          |
|----------|--------|----------|
| DISTRICT | TOWN   | ROUTE    |
| 2        | ATHENS | Maj-0125 |



## STRUCTURE DESCRIPTIONS

|                                |   |      |     |     |      |     |     |      |     |     |      |     |     |      |     |      |
|--------------------------------|---|------|-----|-----|------|-----|-----|------|-----|-----|------|-----|-----|------|-----|------|
| <b>Road Widths</b>             | Travellane: 24, 24, 2, 20, 20<br>Roadway Lane Count: 24, 2, 20, 20<br>Base Subbase: 18" Gravel  |      |     |     |      |     |     |      |     |     |      |     |     |      |     |      |
| <b>Curves</b>                  | 5, 6, 6, 5, 3.5, 2.8, 6, 10   |      |     |     |      |     |     |      |     |     |      |     |     |      |     |      |
| <b>Grades</b>                  |   |      |     |     |      |     |     |      |     |     |      |     |     |      |     |      |
| <b>Historic Projects</b>       | <ul style="list-style-type: none"> <li>1974: Unknown</li> <li>1975: Unknown</li> <li>1980: Unknown</li> <li>1985: Unknown</li> <li>1984: Unknown</li> <li>1977: Unknown</li> <li>1975: Unknown</li> <li>1956: Unknown</li> <li>1959: SA</li> <li>1955: SA</li> <li>0: Unknown</li> <li>1958: SA</li> <li>1957: SA</li> <li>1956: Unknown</li> <li>1940: SA</li> </ul> |      |     |     |      |     |     |      |     |     |      |     |     |      |     |      |
| <b>Maintenance Garage</b>      |   |      |     |     |      |     |     |      |     |     |      |     |     |      |     |      |
| <b>Speed Zone</b>              |   |      |     |     |      |     |     |      |     |     |      |     |     |      |     |      |
| <b>Functional Class</b>        | 5   |      |     |     |      |     |     |      |     |     |      |     |     |      |     |      |
| <b>National Highway System</b> |   |      |     |     |      |     |     |      |     |     |      |     |     |      |     |      |
| <b>Traffic Counters</b>        | X201, X200  |      |     |     |      |     |     |      |     |     |      |     |     |      |     |      |
| <b>AADT Counts</b>             | <table border="1"> <tr><td>2014</td><td>450</td><td>920</td></tr> <tr><td>2013</td><td>450</td><td>940</td></tr> <tr><td>2012</td><td>450</td><td>950</td></tr> <tr><td>2011</td><td>450</td><td>970</td></tr> <tr><td>2010</td><td>470</td><td>1000</td></tr> </table>   | 2014 | 450 | 920 | 2013 | 450 | 940 | 2012 | 450 | 950 | 2011 | 450 | 970 | 2010 | 470 | 1000 |
| 2014                           | 450   | 920  |     |     |      |     |     |      |     |     |      |     |     |      |     |      |
| 2013                           | 450   | 940  |     |     |      |     |     |      |     |     |      |     |     |      |     |      |
| 2012                           | 450   | 950  |     |     |      |     |     |      |     |     |      |     |     |      |     |      |
| 2011                           | 450   | 970  |     |     |      |     |     |      |     |     |      |     |     |      |     |      |
| 2010                           | 470   | 1000 |     |     |      |     |     |      |     |     |      |     |     |      |     |      |
| <b>Crash Locations</b>         | <table border="1"> <tr><td>2014</td><td></td><td></td></tr> <tr><td>2013</td><td></td><td></td></tr> <tr><td>2012</td><td></td><td></td></tr> <tr><td>2011</td><td></td><td></td></tr> <tr><td>2010</td><td></td><td></td></tr> </table>  | 2014 |     |     | 2013 |     |     | 2012 |     |     | 2011 |     |     | 2010 |     |      |
| 2014                           |   |      |     |     |      |     |     |      |     |     |      |     |     |      |     |      |
| 2013                           |   |      |     |     |      |     |     |      |     |     |      |     |     |      |     |      |
| 2012                           |   |      |     |     |      |     |     |      |     |     |      |     |     |      |     |      |
| 2011                           |   |      |     |     |      |     |     |      |     |     |      |     |     |      |     |      |
| 2010                           |   |      |     |     |      |     |     |      |     |     |      |     |     |      |     |      |

|  |  |  |   |                        |   |   |  |                      |                       |                       |   |
|--|--|--|---|------------------------|---|---|--|----------------------|-----------------------|-----------------------|---|
| <b>Historic Projects</b><br><ul style="list-style-type: none"> <li>Unknown</li> <li>Bituminous Concrete</li> <li>Retreatment</li> <li>Resurface</li> <li>Bituminous Mix</li> <li>Skinny Mix</li> <li>Bituminous Seal</li> <li>Gravel</li> <li>Surface Treated Gravel</li> <li>Plant Mix</li> <li>Reclaimed Base and Bituminous Concrete</li> <li>Concrete</li> </ul> | <b>Functional Class</b><br><ul style="list-style-type: none"> <li>1 - Interstate System</li> <li>2 - Other Freeways and Expressways</li> <li>3 - Principal Arterial</li> <li>4 - Minor Arterial</li> <li>5 - Major Collector</li> <li>6 - Minor Collector</li> </ul> | <b>Curves</b><br><ul style="list-style-type: none"> <li>Left</li> <li>Right</li> </ul> | <b>Road Widths</b><br>(ft)<br>Traffic Counters (counter ID) | <b>AADT</b><br>(count) | <b>Crash Locations</b><br><ul style="list-style-type: none"> <li>Fatal</li> <li>Injury</li> <li>Property Damage Only</li> <li>Unknown Crash Type</li> </ul> | <b>Mileage by Functional Class By Sheet</b><br>0125 5 - Major collector 4.990 | <b>Mileage by Town By Sheet</b><br>ATHENS - S01251301 4.99 of 4.99 | <b>DISTRICT</b><br>2 | <b>TOWN</b><br>ATHENS | <b>Date:</b> 11/08/16 | <b>ROUTE</b><br>Maj-0125<br>ETE mileage: 4.94 to 9.93 |
| <b>Page Total Mileage: 4.990 mi</b>  |  |  |   |                        |   | <b>Page Total Mileage: 4.99 mi</b>  |  |                      |                       |                       |   |