

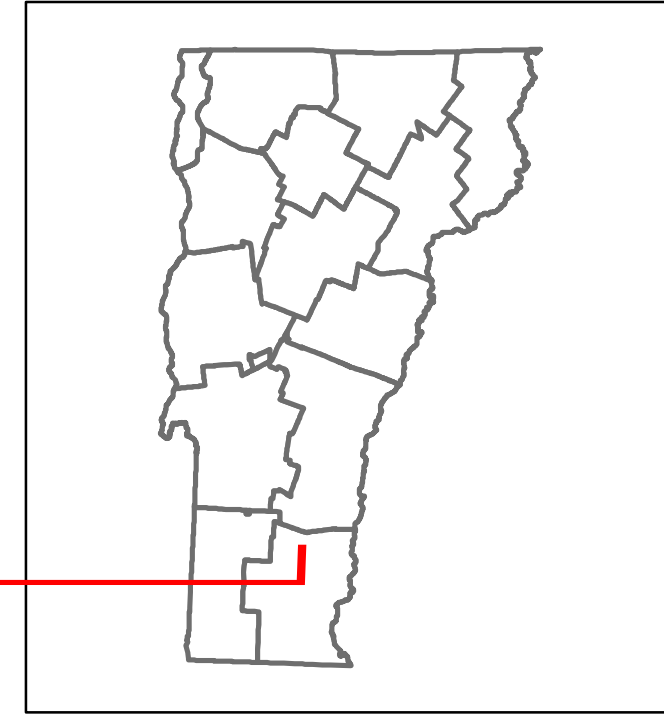


# Route Log and Progress Chart


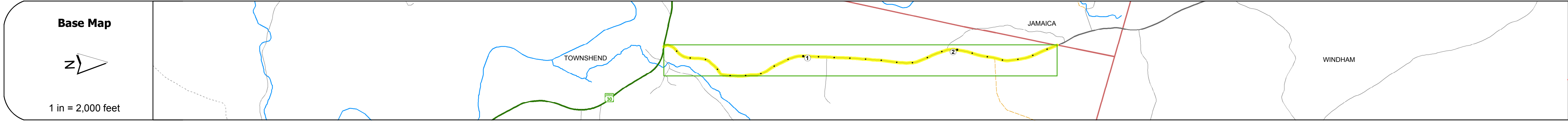
**DRAFT**

Please Note: Errors and Omissions May Exist.  
Contact the VTrans Mapping Section with questions or concerns.

DISTRICT	TOWN	ROUTE
2	TOWNSHEND	Maj-0123



Maj-0123



Road Widths	Travellane	Roadway	Lane Count	Base	Subbase
	22	25	2		

Curves	
--------	--

Grades	
--------	--

Historic Projects	
-------------------	--

Maintenance Garage	
--------------------	--

Speed Zone	
------------	--

Functional Class	5
------------------	---

National Highway System	
-------------------------	--

Traffic Counters	X304
------------------	------

AADT Counts	2014: 470	2013: 470	2012: 470	2011: 470	2010: 490
-------------	-----------	-----------	-----------	-----------	-----------

Crash Locations	2014: [ ]	2013: [ ]	2012: [ ]	2011: [ ]	2010: [ ]
-----------------	-----------	-----------	-----------	-----------	-----------

STRUCTURE DESCRIPTIONS

<b>Historic Projects</b> [ ] Unknown, [ ] Bituminous Concrete, [ ] Surface Treated, [ ] Retreatment, [ ] Bituminous Macadam, [ ] Gravel, [ ] Cold Plane and, [ ] Resurface, [ ] Bituminous Concrete, [ ] Reclaimed Base and, [ ] Bituminous Concrete, [ ] Skinny Mix, [ ] Concrete, [ ] Bituminous Seal, [ ] Gravel	<b>Functional Class</b> 1 - Interstate System, 2 - Other, 3 - Principal Arterial, 4 - Minor Arterial, 5 - Major Collector, 6 - Minor Collector, Freeways and Expressways	<b>Curves</b> (degrees) Left, Right <b>Grades</b> (percent) grade up, grade down	<b>Road Widths</b> (ft)	<b>Traffic Counters</b> (counter ID)	<b>AADT</b> (count)	<b>Crash Locations</b> [ ] Fatal, [ ] Property Damage Only, [ ] Injury, [ ] Unknown Crash Type	<b>Mileage by Functional Class By Sheet</b> 0123 5 - Major collector 2.670	<b>Mileage by Town By Sheet</b> TOWNSHEND - S01231317 2.67 of 2.67	<b>DISTRICT</b> 2	<b>TOWN</b> TOWNSHEND	<b>Date:</b> 11/08/16	<b>ROUTE</b> Maj-0123 ETE mileage: 0.0 to 2.67
<b>Page Total Mileage: 2.670 mi</b>							<b>Page Total Mileage: 2.67 mi</b>					