Route Log and Progress Chart

DRAFT

Please Note: Errors and Omissions May Exist.
Contact the VTrans Mapping Section with questions or concerns.

DISTRICT	TOWN	ROUTE
1	SANDGATE	Maj-0121

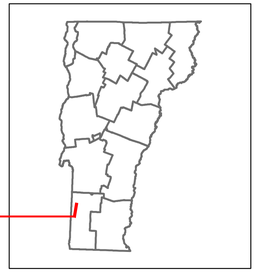

Maj-0121

Base Map

1 in = 2,000 feet

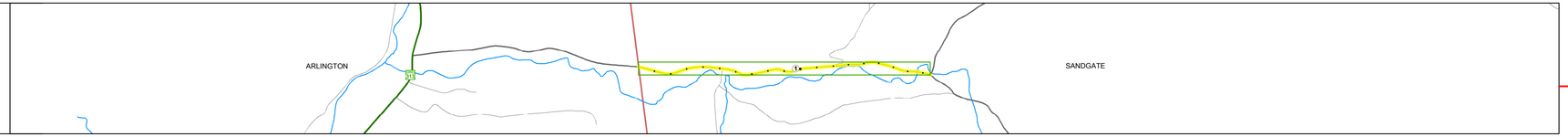

Stick Diagram



STRUCTURE DESCRIPTIONS

Bridge 9:
Stringer/multi-beam or girder - 1936
Structure No. 200121000902112
Length: 26'
Width: 20.5'
Facility Carried: TR 01 FAS 121
Bridge Type: ROLLED BEAM
Features Intersected: GREEN RIVER
Surface: Bituminous
Maintenance/Ownership: Town

Historic Projects: Unknown; Retreatment; Resurface; Bituminous Mix; Skinny Mix; Bituminous Seal; Bituminous Concrete; Bituminous Macadam; Cold Plane and Bituminous Concrete; Concrete; Gravel; Surface Treated Gravel; Plant Mix; Reclaimed Base and Bituminous Concrete

Functional Class: 1 - Interstate System; 2 - Other Freeways and Expressways; 3 - Principal Arterial; 4 - Minor Arterial; 5 - Major Collector; 6 - Minor Collector

Speed Zones: 25, 30, 35, 40, 45, 50, 55, 60, 65

Curves: (degrees) Left, Right

Grades: (percent) grade up, grade down

Road Widths: (ft)

Traffic Counters: (counter ID)

AADT: (count)

Crash Locations: Fatal; Injury; Property Damage Only; Unknown Crash Type

Indicated plans available - http://vtransmap01.aot.state.vt.us/rp/dpr/DIwebstore/

Mileage by Functional Class By Sheet

0121	5 - Major Collector	1.850

Page Total Mileage: 1.850 mi

Mileage by Town By Sheet

SANDGATE - S01210211		1.85 of 1.85

Page Total Mileage: 1.85 mi

DISTRICT	TOWN	Date: 11/08/16	ROUTE
1	SANDGATE	1 of 1 TWN mileage: 0.0 to 1.85	Maj-0121 ETE mileage: 1.25 to 3.1