

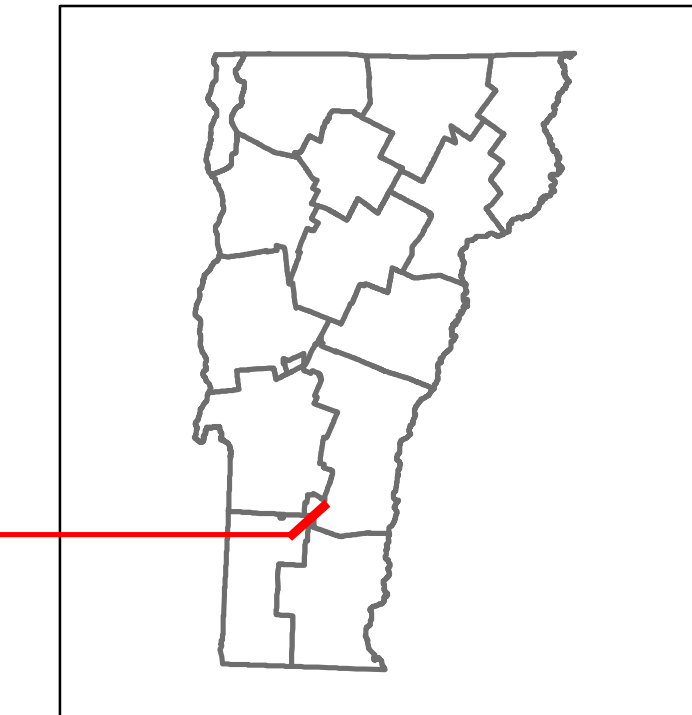


Route Log and Progress Chart

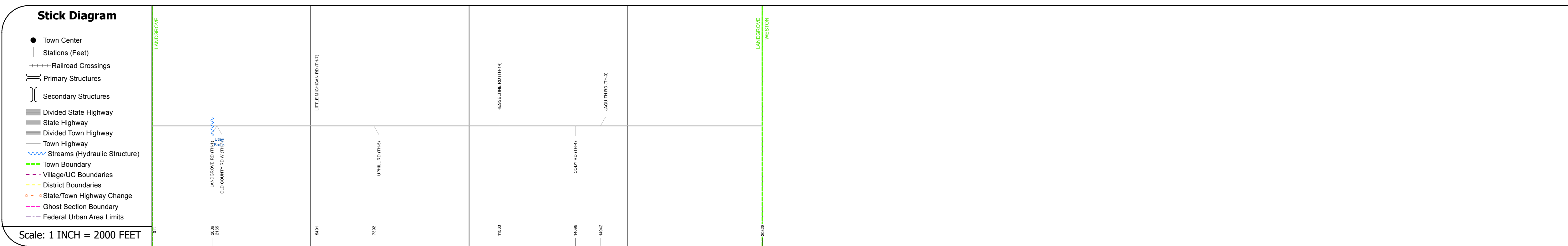
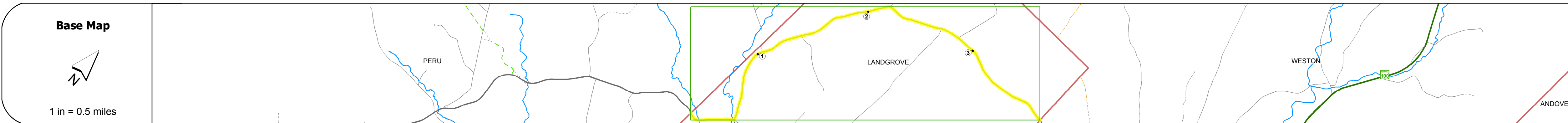
DRAFT

Please Note: Errors and Omissions May Exist.
Contact the VTrans Mapping Section with questions or concerns.

DISTRICT	TOWN	ROUTE
1	LANDGROVE	Maj-0120



Maj-0120



STRUCTURE DESCRIPTIONS

Bridge 4L:
Tee Beam - 1934
Structure No: 200120004L02052
Length: 108'
Width: 19.8'
Facility Carried: TR 02 FAS 120
Bridge Type: 2 SP CONCRETE T-BEAM
Features Intersected: UTLEY BROOK
Surface: Bituminous
Maintenance/Ownership: Town

Road Widths	Travellane	Roadway	Lane Count	Base	Subbase
	16	16	2		

Curves

Grades

Historic Projects
0: Unknown

Maintenance Garage

Speed Zone

Functional Class
5

National Highway System

Traffic Counters
5302, 5343, 5300

ADT Counts	Year	Count
490	2014	
410	2013	
320	2012	
240	2011	
310	2010	

Crash Locations	Year	Location
	2014	
	2013	
	2012	
	2011	
	2010	

Historic Projects Unknown, Bituminous Concrete, Retreatment, Resurface, Bituminous Mix, Skinny Mix, Bituminous Seal, Surface Treated Gravel, Cold Plane and Bituminous Concrete, Reclaimed Base and Bituminous Concrete, Plant Mix, Concrete, Gravel	Functional Class 1- Interstate System, 2- Other Freeways and Expressways, 3- Principal Arterial, 4- Minor Arterial, 5- Major Collector, 6- Minor Collector	Curves Left (segress), Right, Grades: grade up, grade down	Road Widths (ft), Traffic Counters (counter ID)	ADT (count)	Crash Locations Fatal, Injury, Property Damage Only, Unknown Crash Type	Mileage by Functional Class By Sheet 0120 5 - Major collector 3.850	Mileage by Town By Sheet LANDGROVE - S01200205 3.85 of 3.85	DISTRICT 1	TOWN LANDGROVE	Date: 11/08/16	ROUTE Maj-0120
						Page Total Mileage: 3.850 mi	Page Total Mileage: 3.85 mi	1 of 1 TWN mileage: 0.0 to 3.85	ETE mileage: 3.57 to 7.42		