

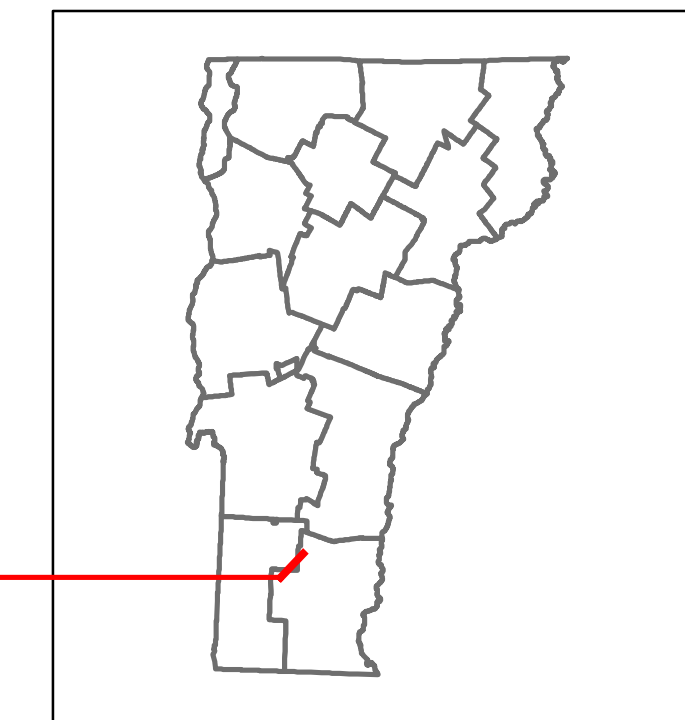


Route Log and Progress Chart

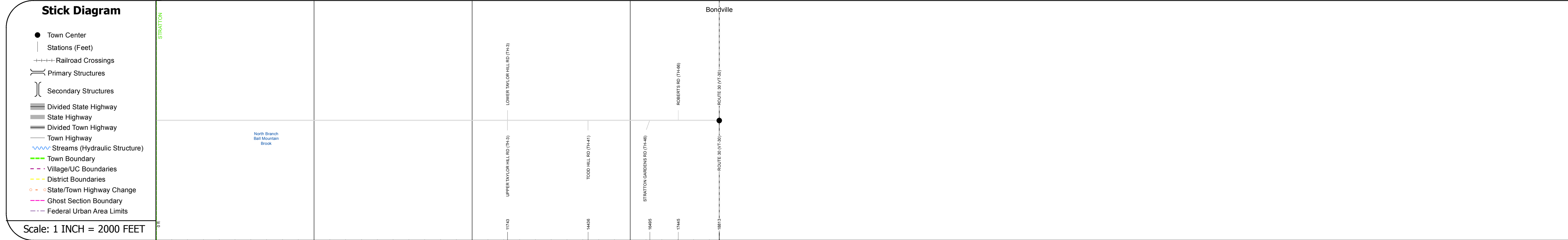
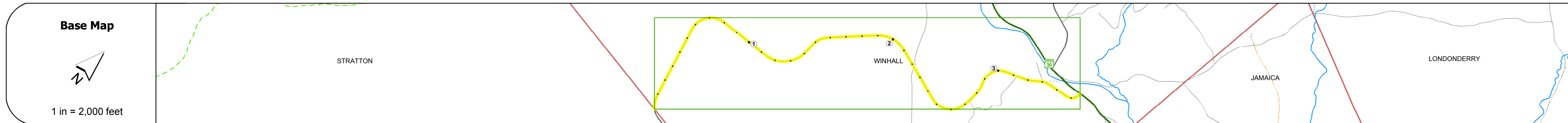
DRAFT

Please Note: Errors and Omissions May Exist.
Contact the VTrans Mapping Section with questions or concerns.

DISTRICT	TOWN	ROUTE
1	WINHALL	Maj-0118



Maj-0118



Station	0	1	2	3
Travellane			23	
Roadway			28	
Lane Count			2	
Base				
Subbase				

Curves	Station	Station	Station

Grades	Station	Station	Station

Historic Projects	Station	Station	Station

Maintenance Garage	Station	Station

Speed Zone	Station	Station

Functional Class	Station	Station
5	0	3

National Highway System	Station	Station

Traffic Counters	Station	Station
8001, 8002		

Year	2014	2013	2012	2011	2010
ADT	3200	3200	3100	3100	3100

Year	2014	2013	2012	2011	2010
Crash Locations	1	1	1	1	1

STRUCTURE DESCRIPTIONS

Historic Projects	Functional Class	Curves	Road Widths	AADT	Mileage by Functional Class By Sheet	Mileage by Town By Sheet	DISTRICT	TOWN	Date	ROUTE
<ul style="list-style-type: none"> Unknown Bituminous Concrete Retreatment Resurface Bituminous Mix Skinny Mix Bituminous Seal Gravel Surface Treated Gravel Plant Mix Reclaimed Base and Bituminous Concrete 	<ul style="list-style-type: none"> 1 - Interstate System 2 - Other 3 - Principal Arterial 4 - Minor Arterial 5 - Major Collector 6 - Minor Collector 	<ul style="list-style-type: none"> Left Right grade up grade down 	<ul style="list-style-type: none"> (ft) (counter ID) 	<ul style="list-style-type: none"> (count) 	0118 5 - Major collector 3.563	WINHALL - S01180216 3.563 of 3.563	1	WINHALL	11/08/16	Maj-0118
					Page Total Mileage: 3.563 mi	Page Total Mileage: 3.563 mi				
										ETE mileage: 2.58 to 6.143