

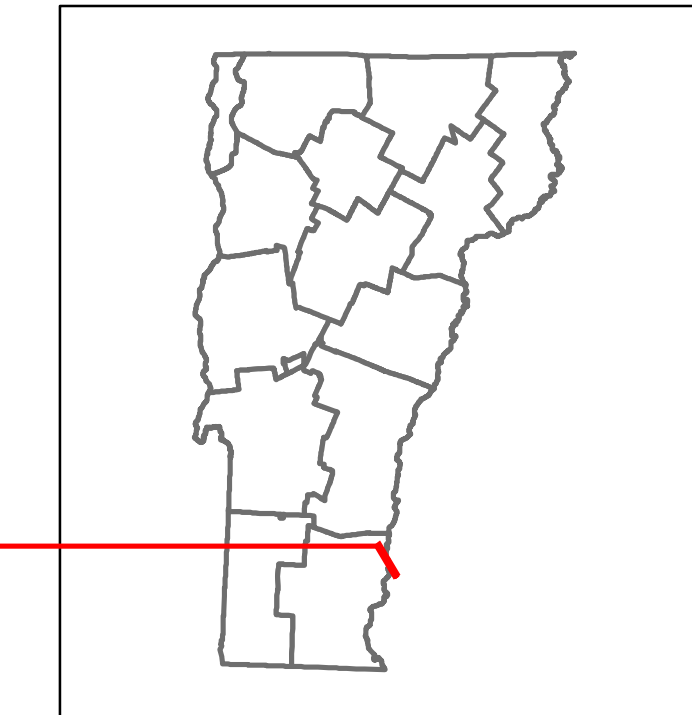


# Route Log and Progress Chart

**DRAFT**

Please Note: Errors and Omissions May Exist.  
Contact the VTrans Mapping Section with questions or concerns.

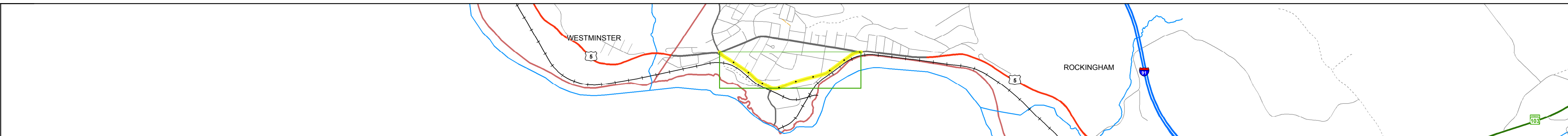
DISTRICT	TOWN	ROUTE
2	ROCKINGHAM	Maj-0117



Maj-0117

**Base Map**

1 in = 2,000 feet



**Stick Diagram**


- Town Center
- Stations (Feet)
- +++ Railroad Crossings
- Primary Structures
- Secondary Structures
- Divided State Highway
- State Highway
- Divided Town Highway
- Town Highway
- Streams (Hydraulic Structure)
- Town Boundary
- Village/UC Boundaries
- District Boundaries
- State/Town Highway Change
- Ghost Section Boundary
- Federal Urban Area Limits

Scale: 1 INCH = 2000 FEET



**Road Widths**

Travellane	24
Roadway	24
Lane Count	24
Base	24
Subbase	108



**Curves**

--

**Grades**

--

**Historic Projects**



**Maintenance Garage**

District 2 - Rockingham Garage
--------------------------------

**Speed Zone**

--

**Functional Class**

5
---

**National Highway System**

--

**Traffic Counters**

X155	X151
------	------

**AADT Counts**

2014	6200	9400	8500
2013	6400	9400	8500
2012	6500	9400	8500
2011	6700	9400	8500
2010	6700	8700	8200

**Crash Locations**



**STRUCTURE DESCRIPTIONS**

--

<p><b>Historic Projects</b></p> <ul style="list-style-type: none"> <li>Unknown</li> <li>Retreatment</li> <li>Resurface</li> <li>Bituminous Mix</li> <li>Skinny Mix</li> <li>Bituminous Seal</li> </ul> <p><b>Surface Treated</b></p> <ul style="list-style-type: none"> <li>Gravel</li> <li>Plant Mix</li> <li>Reclaimed Base and Bituminous Concrete</li> </ul> <p><b>Speed Zones</b></p> <p>25 30 35 40 45 50 55 60 65</p>	<p><b>Functional Class</b></p> <ul style="list-style-type: none"> <li>1 - Interstate System</li> <li>2 - Other Freeways and Expressways</li> <li>3 - Principal Arterial</li> <li>4 - Minor Arterial</li> <li>5 - Major Collector</li> <li>6 - Minor Collector</li> </ul>	<p><b>Curves</b></p> <ul style="list-style-type: none"> <li>Left (degrees)</li> <li>Right</li> </ul> <p><b>Grades</b></p> <ul style="list-style-type: none"> <li>grade up</li> <li>grade down</li> </ul>	<p><b>Road Widths</b></p> <p>(ft)</p>	<p><b>Traffic Counters</b></p> <p>(counter ID)</p>	<p><b>AADT</b></p> <p>(count)</p>	<p><b>Crash Locations</b></p> <ul style="list-style-type: none"> <li>Fatal</li> <li>Property Damage Only</li> <li>Injury</li> <li>Unknown Crash Type</li> </ul>	<p><b>Mileage by Functional Class By Sheet</b></p> <p>0117 5 - Major collector 0.908</p>	<p><b>Mileage by Town By Sheet</b></p> <p>ROCKINGHAM - S01171314 0.908 of 0.908</p>	<p><b>DISTRICT</b></p> <p>2</p>	<p><b>TOWN</b></p> <p>ROCKINGHAM</p>	<p><b>Date:</b> 11/08/16</p>	<p><b>ROUTE</b></p> <p>Maj-0117</p>
							<p><b>Page Total Mileage:</b> 0.908 mi</p>	<p><b>Page Total Mileage:</b> 0.908 mi</p>	<p><b>1 of 1</b></p> <p>ETE mileage: 0.0 to 0.908</p>	<p><b>ETE mileage:</b> 0.0 to 0.908</p>		

For More Information Contact - Vermont Agency of Transportation, Policy, Planning and Intermodal Development Division - Mapping Section, 1 National Life Drive, Montpelier, VT 05633-5001 Telephone: 802-828-2600.