

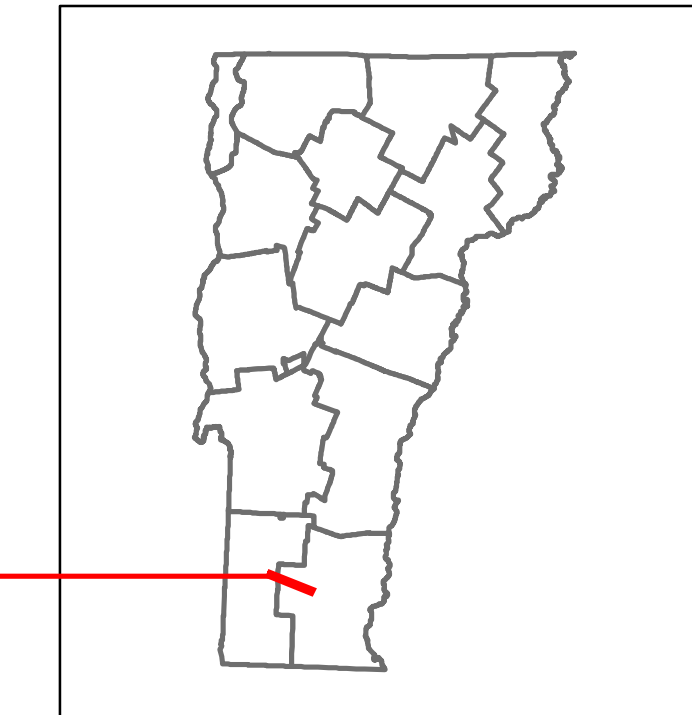


Route Log and Progress Chart


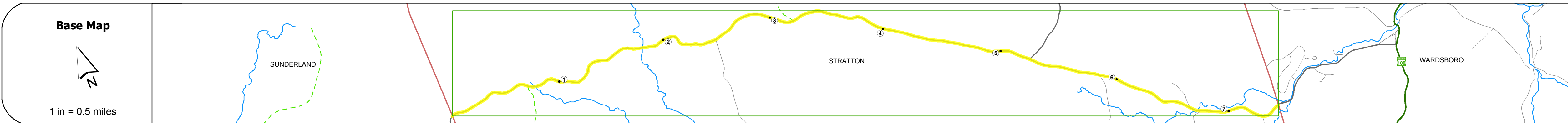
DRAFT

Please Note: Errors and Omissions May Exist.
Contact the VTrans Mapping Section with questions or concerns.

DISTRICT	TOWN	ROUTE
1	STRATTON	Maj-0114



Maj-0114



STRUCTURE DESCRIPTIONS

Bridge 6:
Frame - 1955
Structure No. 200114000613162
Length: 27'
Width: 24.0'
Facility Carried: TR 01 FAS 114 FH6
Bridge Type: R.C. FRAME
Features Intersected: BLACK BROOK
Maintenance/Ownership: Town

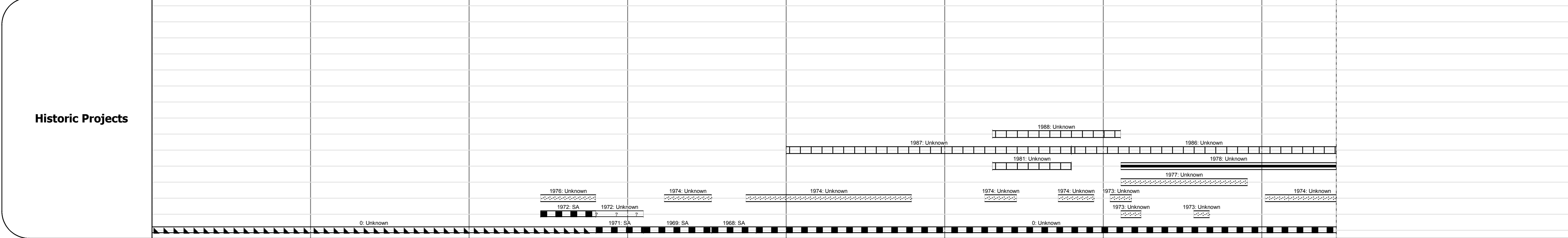
Bridge 8:
Frame - 1955
Structure No. 200114000813162
Length: 26'
Width: 22.0'
Facility Carried: TR 01 FAS 114 FH6
Bridge Type: R.C. FRAME
Features Intersected: E BR DEERFIELD RIVER
Maintenance/Ownership: Town

Bridge 7:
Frame - 1955
Structure No. 200114000713162
Length: 24.4'
Width: 24.4'
Facility Carried: TR 01 FAS 114
Bridge Type: R.C. FRAME
Features Intersected: WARDSBORO BROOK
Surface: Bituminous
Maintenance/Ownership: Town

Station	0	1	2	3	4	5	6	7
Travellane	16	18				20		
Roadway	16	18				22		
Lane Count					2			
Base								
Subbase								

Station	0	1	2	3	4	5	6	7
Curves								

Station	0	1	2	3	4	5	6	7
Grades								



Station	0	1	2	3	4	5	6	7
Maintenance Garage								

Station	0	1	2	3	4	5	6	7
Speed Zone								

Station	0	1	2	3	4	5	6	7
Functional Class					5			

Station	0	1	2	3	4	5	6	7
National Highway System								

Station	0	1	2	3	4	5	6	7
Traffic Counters								

Year	2014	2013	2012	2011	2010
ADT Counts	50	80	100	130	130

Year	2014	2013	2012	2011	2010
Crash Locations					

Historic Projects Unknown, Bituminous Concrete, Surface Treated Gravel, Bituminous Macadam, Cold Plane and Plant Mix, Bituminous Concrete, Reclaimed Base and Bituminous Concrete, Bituminous Seal, Concrete, Gravel <small>Indicated plans available - http://vtransmap01.aot.state.vt.us/rp/cpr/DWebstore/</small>	Functional Class 1- Interstate System, 2- Other, 3- Principal Arterial, 4- Minor Arterial, 5- Major Collector, 6- Minor Collector Speed Zones 25, 30, 35, 40, 45, 50, 55, 60, 65	Curves Left (segreg), Right Grades grade up, grade down	Road Widths (ft) Traffic Counters (counter ID)	ADT (count) Crash Locations Fatal, Property Damage Only, Injury, Unknown Crash Type	Mileage by Functional Class By Sheet 0114 5 - Major collector 7.470	Mileage by Town By Sheet STRATTON - S01141316 7.47 of 7.47	DISTRICT 1	TOWN STRATTON	Date: 11/08/16	ROUTE Maj-0114 ETE mileage: 11.28 to 18.75
					Page Total Mileage: 7.470 mi		Page Total Mileage: 7.47 mi		1 of 1 TWN mileage: 0.0 to 7.47	

For More Information Contact - Vermont Agency of Transportation, Policy, Planning and Intermodal Development Division - Mapping Section, 1 National Life Drive, Montpelier, VT 05633-5001 Telephone: 802-828-2600.