

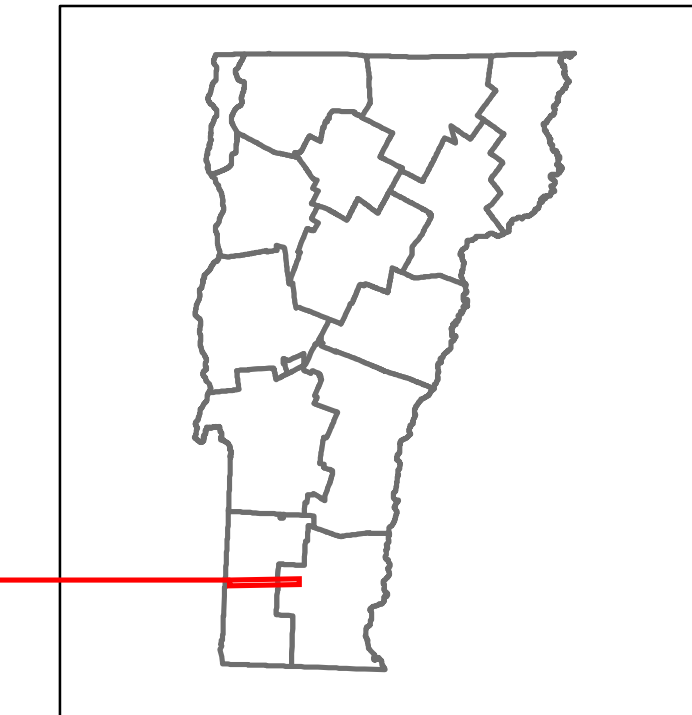


Route Log and Progress Chart

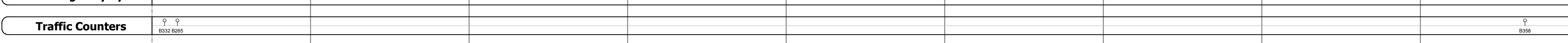


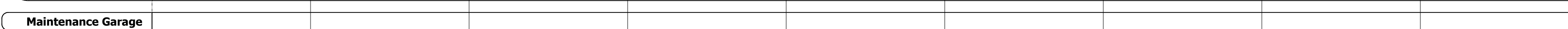
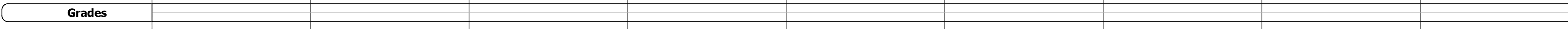
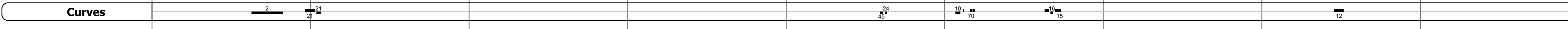
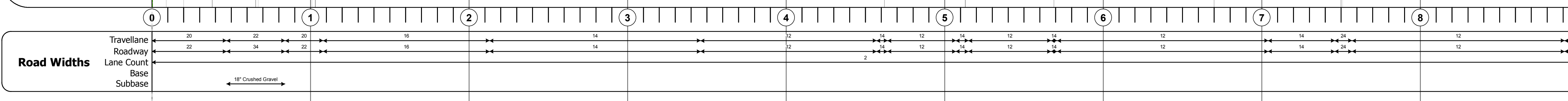

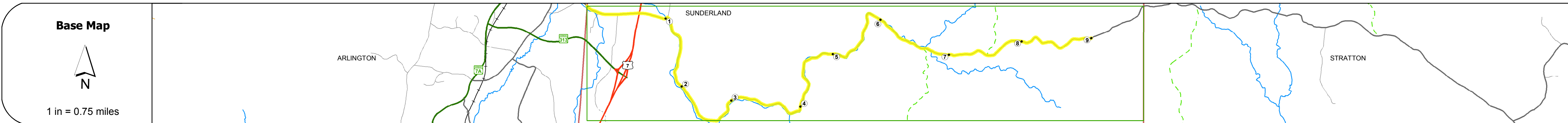
DRAFT

Please Note: Errors and Omissions May Exist.
Contact the VTrans Mapping Section with questions or concerns.

DISTRICT	TOWN	ROUTE
1	SUNDERLAND	Maj-0114



Maj-0114



Year	Station 0-1	Station 1-2	Station 2-3	Station 3-4	Station 4-5	Station 5-6	Station 6-7	Station 7-8	Station 8-9
2014	930				820				50
2013	930				580				50
2012	930				330				50
2011	930				90				50
2010	970				90				60

Year	Crash Locations
2014	
2013	
2012	
2011	
2010	

STRUCTURE DESCRIPTIONS

Bridge 14A:
Stringer/multi-beam or girder - 1982
Structure No. 200114014A02152
Length: 108'
Width: 34.0'
Under Clearance: 16.42'
Facility Carried: TR 03 FAS 114
Bridge Type: WELDED PLATE GIRDER
Features Intersected: US 7 UNDER FAS 114 TR3
Surface: Bituminous
Maintenance/Ownership: State

Bridge 14:
Stringer/multi-beam or girder - 2006
Structure No. 200114001402152
Length: 89'
Width: 21.6'
Facility Carried: TR 03 FAS 114
Bridge Type: CURVED WLD PLT GIRD
Features Intersected: ROARING BRANCH BROOK
Maintenance/Ownership: Town

Bridge 16:
Box beam or girders - multiple - 2015
Structure No. 200114001602152
Length: 75'
Width: 16.0'
Facility Carried: TR 03 FAS 114 FH6
Bridge Type: PRESTRES CONC BOX BM
Features Intersected: ROARING BRANCH BROOK
Surface: Concrete
Maintenance/Ownership: Town

Bridge 15:
Stringer/multi-beam or girder - 1939
Structure No. 200114001502152
Length: 94'
Width: 11.8'
Facility Carried: TR 03 FAS 114 FH6
Bridge Type: ROLLED BEAM
Features Intersected: ROARING BRANCH BROOK
Maintenance/Ownership: Town

Bridge 17:
Stringer/multi-beam or girder - 1935
Structure No. 200114001702152
Length: 59'
Width: 12.0'
Facility Carried: TR 03 FAS 114 FH6
Bridge Type: ROLLED BM W TIM DK
Features Intersected: ROARING BRANCH BROOK
Surface: Timber
Maintenance/Ownership: Town

Bridge 12:
Stringer/multi-beam or girder - 1966
Structure No. 200114001202152
Length: 37'
Width: 24.1'
Facility Carried: TR 03 FAS 114 FH6
Bridge Type: ROLLED BEAM
Features Intersected: ROARING BRANCH BROOK
Maintenance/Ownership: Town

Historic Projects <ul style="list-style-type: none"> Unknown Retreatment Resurface Bituminous Mix Bituminous Seal Bituminous Concrete Cold Plane and Plant Mix Reclaimed Base and Concrete Surface Treated Gravel Plant Mix Bituminous Concrete 	Functional Class <ul style="list-style-type: none"> 1 - Interstate System 2 - Other Freeways and Expressways 3 - Principal Arterial 4 - Minor Arterial 5 - Major Collector 6 - Minor Collector 	Curves <ul style="list-style-type: none"> Left (degrees) Right 	Road Widths (ft) Traffic Counters (counter ID)	Crash Locations <ul style="list-style-type: none"> Fatal Injury Property Damage Only Unknown Crash Type 	Mileage by Functional Class By Sheet 0114 5 - Major collector 9.000	Mileage by Town By Sheet SUNDERLAND - S01140215 9.0 of 9.8	DISTRICT 1	TOWN SUNDERLAND	Date: 11/08/16	ROUTE Maj-0114 ETE mileage: 1.48 to 10.48
Speed Zones 25 30 35 40 45 50 55 60 65						Page Total Mileage: 9.000 mi		Page Total Mileage: 9.0 mi		1 of 2 TWN mileage: 0.0 to 9.0