

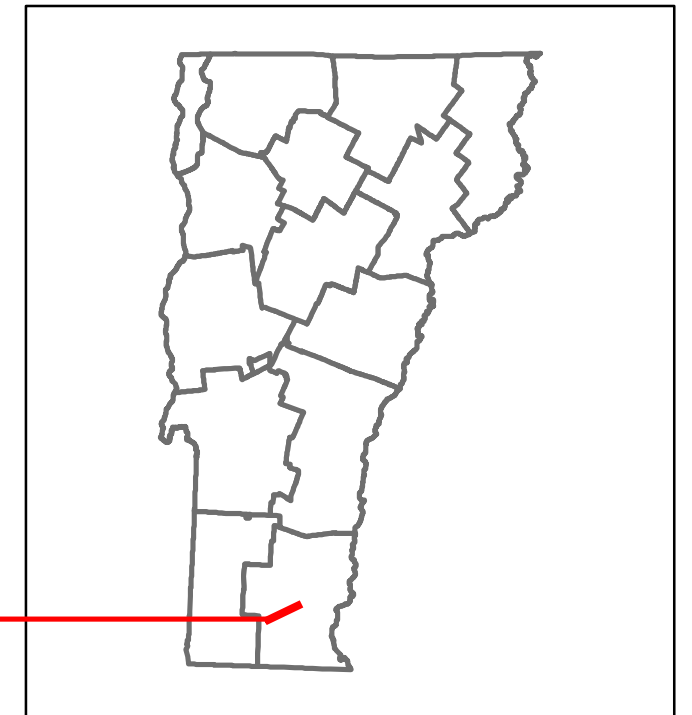


Route Log and Progress Chart

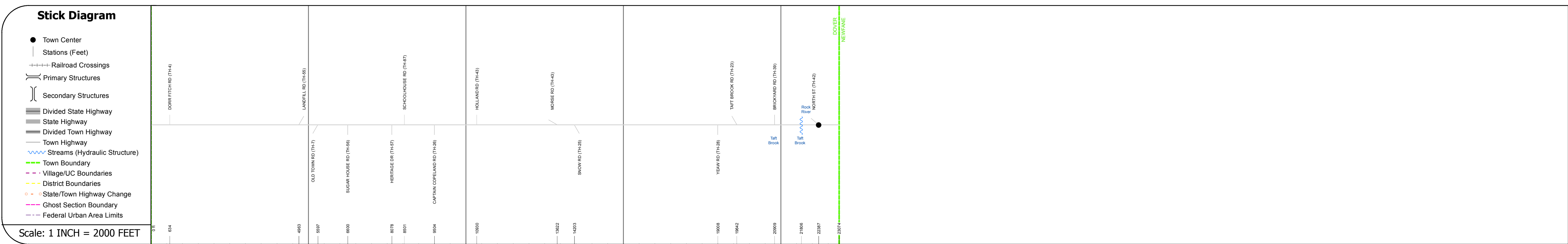
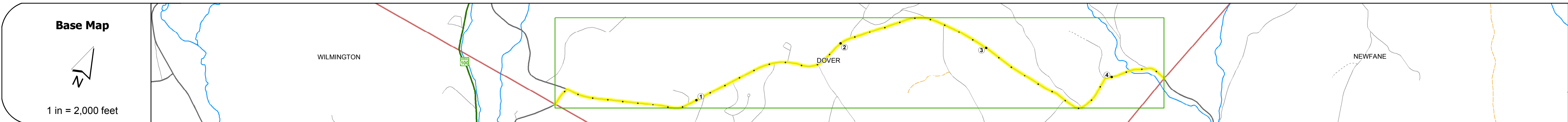
DRAFT

Please Note: Errors and Omissions May Exist.
Contact the VTrans Mapping Section with questions or concerns.

DISTRICT	TOWN	ROUTE
1	DOVER	Maj-0106

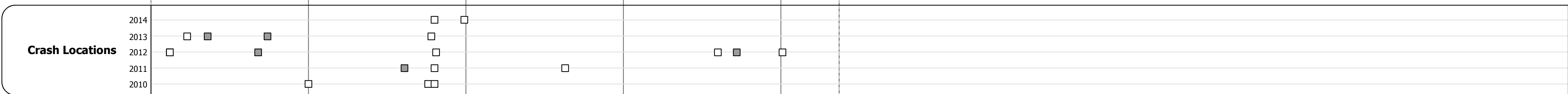

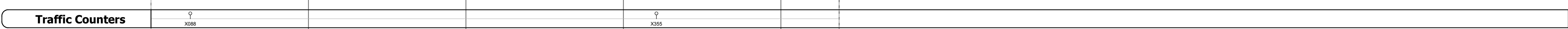




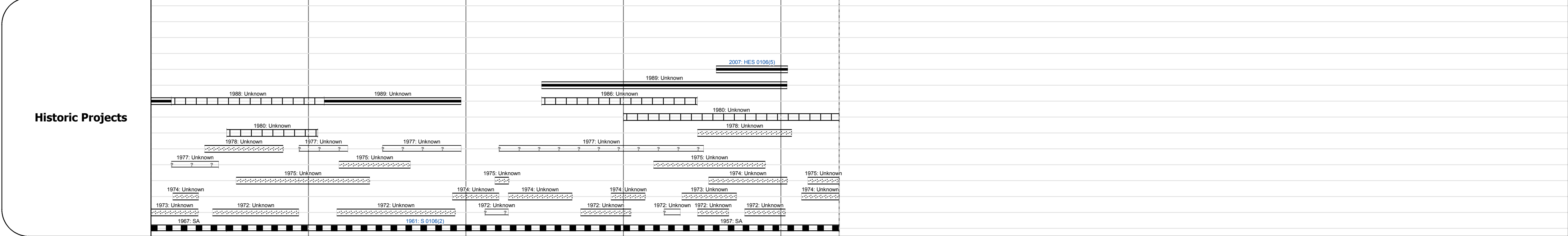

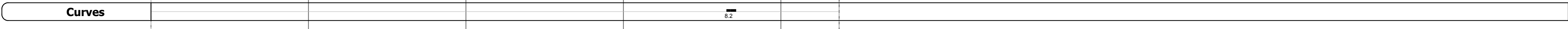
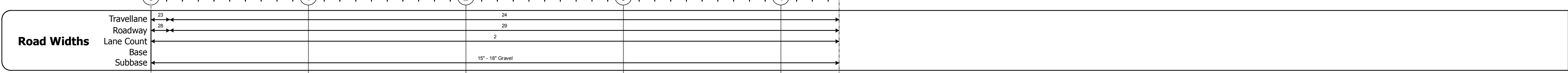


Maj-0106



STRUCTURE DESCRIPTIONS

Bridge 13D:
Tee Beam - 1929
Structure No: 200106013D13042
Length: 28'
Width: 20.7'
Facility Carried: TR 01 FAS 106
Bridge Type: CONCRETE T-BEAM
Features Intersected: ROCK RIVER
Surface: Bituminous
Maintenance/Ownership: Town



Historic Projects Unknown, Retreatment, Resurface, Bituminous Mix, Skinny Mix, Bituminous Seal Bituminous Concrete, Surface Treated Gravel, Cold Plane and Plant Mix, Reclaimed Base and Bituminous Concrete, Concrete	Functional Class 1 - Interstate System, 2 - Other, 3 - Principal Arterial, 4 - Minor Arterial, 5 - Major Collector, 6 - Minor Collector, Freeways and Expressways	Curves Left (segreg), Right Grades grade up, grade down	Road Widths (ft) Traffic Counters (counter ID)	AADT (count) Crash Locations Fatal, Injury, Property Damage Only, Unknown Crash Type	Mileage by Functional Class By Sheet 0106 5 - Major collector 4.370	Mileage by Town By Sheet DOVER - S01061304 4.37 of 4.37	DISTRICT 1	TOWN DOVER	Date: 11/08/16 1 of 1 TWN mileage: 0.0 to 4.37	ROUTE Maj-0106 ETE mileage: 0.92 to 5.29
					Page Total Mileage: 4.370 mi		Page Total Mileage: 4.37 mi			