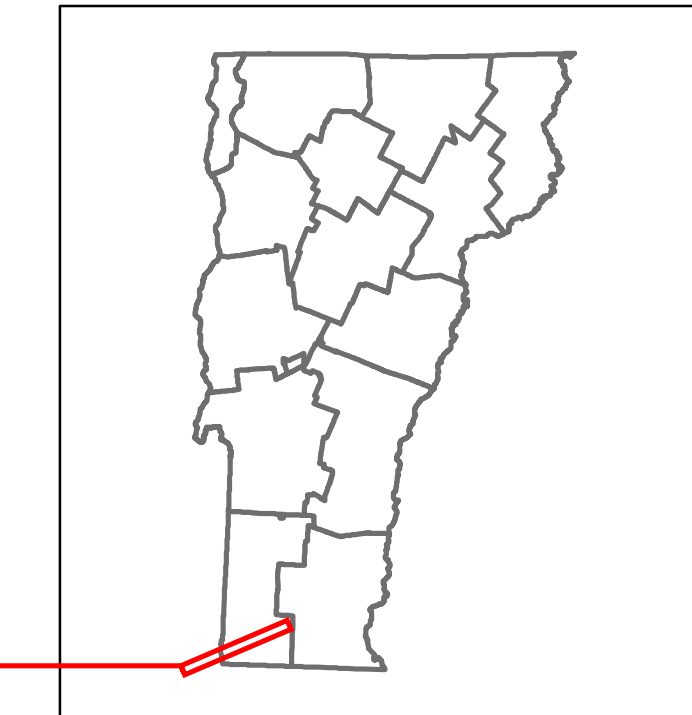


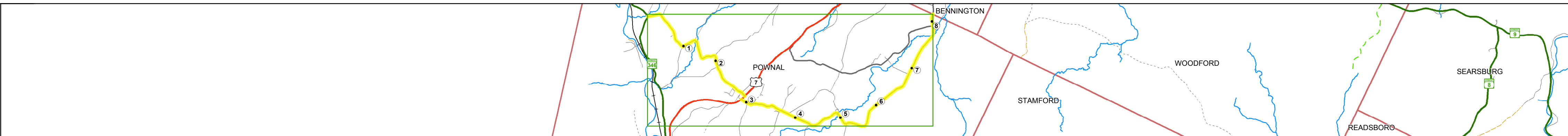
DISTRICT	TOWN	ROUTE
1	POWNAL	Maj-0103



Maj-0103

**Base Map**

1 in = 1.25 miles



**Stick Diagram**

- Town Center
- Stations (Feet)
- ⊕ Railroad Crossings
- ▭ Primary Structures
- ▭ Secondary Structures
- ▭ Divided State Highway
- ▭ State Highway
- ▭ Divided Town Highway
- ▭ Town Highway
- ▭ Streams (Hydraulic Structure)
- ▭ Town Boundary
- ▭ Village/UC Boundaries
- ▭ District Boundaries
- ▭ State/Town Highway Change
- ▭ Ghost Section Boundary
- ▭ Federal Urban Area Limits


Scale: 1 INCH = 2000 FEET



Road Widths	Travellane	Roadway	Lane Count	Base	Subbase
	21	25	2		
	24	28			
	22	26			
	20	22			

**Curves**

**Grades**



**Maintenance Garage**

**Speed Zone**

**Functional Class**

**National Highway System**

**Traffic Counters**

**AADT Counts**

Year	Station 8348	Station 8346	Station 8347	Station 8346
2014	780	1400	1100	540
2013	780	1500	1100	540
2012	780	1500	1200	540
2011	780	1600	1200	540
2010	780	1600	1200	990

**Crash Locations**

Year	Crash Locations
2014	1
2013	2
2012	1
2011	1
2010	1

**STRUCTURE DESCRIPTIONS**

<p><b>Historic Projects</b></p> <ul style="list-style-type: none"> <li>Unknown</li> <li>Retreatment</li> <li>Resurface</li> <li>Bituminous Mix</li> <li>Skinny Mix</li> <li>Bituminous Seal</li> <li>Surface Treated Gravel</li> <li>Cold Plane and Bituminous Concrete</li> <li>Concrete</li> <li>Reclaimed Base and Bituminous Concrete</li> </ul>	<p><b>Functional Class</b></p> <ul style="list-style-type: none"> <li>1 - Interstate System</li> <li>2 - Other Freeways and Expressways</li> <li>3 - Principal Arterial</li> <li>4 - Minor Arterial</li> <li>5 - Major Collector</li> <li>6 - Minor Collector</li> </ul>	<p><b>Curves</b></p> <ul style="list-style-type: none"> <li>Left (segreg)</li> <li>Right</li> </ul>	<p><b>Road Widths</b></p> <p>(ft)</p>	<p><b>AADT</b></p> <p>(count)</p>	<p><b>Mileage by Functional Class By Sheet</b></p> <p>0103 5 - Major collector 8.140</p>	<p><b>Mileage by Town By Sheet</b></p> <p>POWNAL - S01030208 Ghost Section - (US-7, MM 4.828 to 4.738) 8.14 of 8.14</p>	<p><b>DISTRICT</b></p> <p>1</p>	<p><b>TOWN</b></p> <p>POWNAL</p>	<p>Date: 11/08/16</p>	<p><b>ROUTE</b></p> <p>Maj-0103</p> <p>ETE mileage: 0.0 to 8.14</p>
<p>Indicated plans available - <a href="http://vtransmap01.aot.state.vt.us/rp/cpr/DWebstore/">http://vtransmap01.aot.state.vt.us/rp/cpr/DWebstore/</a></p>						<p>Page Total Mileage: 8.140 mi</p>	<p>Page Total Mileage: 8.14 mi</p>	<p>For More Information Contact - Vermont Agency of Transportation, Policy, Planning and Intermodal Development Division - Mapping Section, 1 National Life Drive, Montpelier, VT 05633-5001 Telephone: 802-828-2600.</p>		