

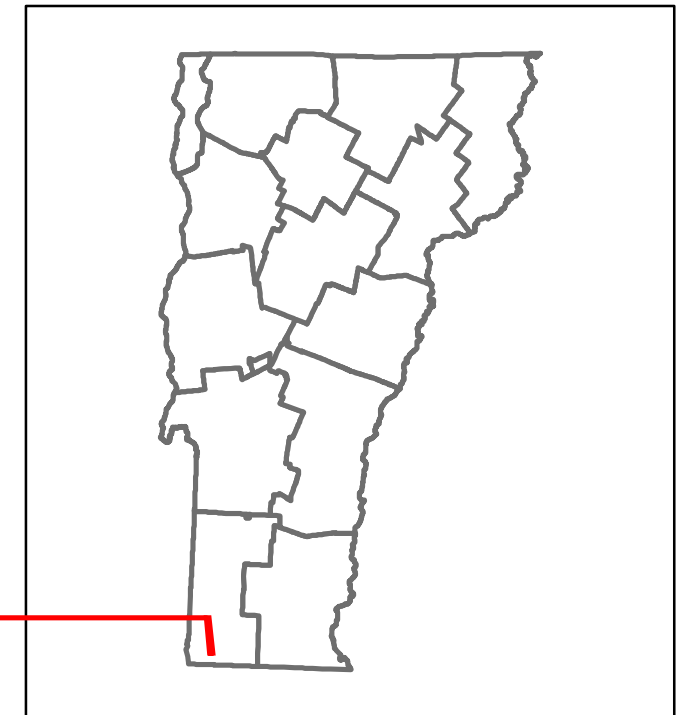


Route Log and Progress Chart

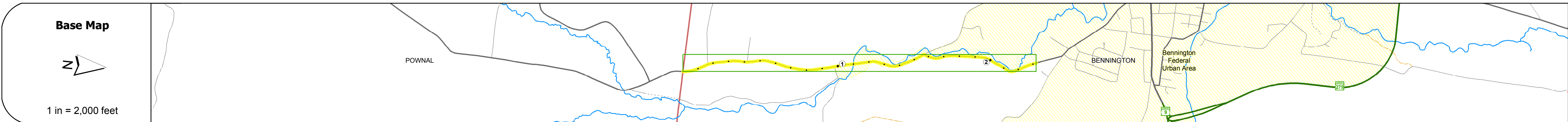
DRAFT

Please Note: Errors and Omissions May Exist.
Contact the VTrans Mapping Section with questions or concerns.

DISTRICT	TOWN	ROUTE
1	BENNINGTON	Maj-0103



Maj-0103



STRUCTURE DESCRIPTIONS	
Bridge 3:	Stringer/multi-beam or girder - 1941
	Structure No: 200103000302022
	Length: 59'
	Width: 22.2'
	Weight Limit: 0
	Facility Carried: TR 03 FAS 103
	Bridge Type: ROLLED BEAM
	Features Intersected: SOUTH STREAM
	Surface: Bituminous
	Maintenance/Ownership: Town

Road Widths	Travellane	Roadway	Lane Count	Base	Subbase
	20	20	2		

Curves

Grades



Maintenance Garage


Speed Zone

Functional Class
5

National Highway System

Traffic Counters	
9004	9012

ADT Counts	
2014	1500
2013	1400
2012	1300
2011	1200
2010	1200



Historic Projects Unknown, Bituminous Concrete, Retreatment, Resurface, Bituminous Mix, Skinny Mix, Bituminous Seal, Gravel, Surface Treated, Reclaimed Base and Bituminous Concrete, Plant Mix, Cold Plane and Bituminous Concrete, Concrete, Gravel	Functional Class 1- Interstate System, 2- Other Freeways and Expressways, 3- Principal Arterial, 4- Minor Arterial, 5- Major Collector, 6- Minor Collector	Curves Left (segress), Right, Grades: grade up, grade down	Road Widths Traffic Counters (counter ID)	ADT (count)	Mileage by Functional Class By Sheet 0103 5 - Major collector 2.320	Mileage by Town By Sheet BENNINGTON - S01030202 2.32 of 2.32	DISTRICT 1	TOWN BENNINGTON	Date: 11/08/16	ROUTE Maj-0103 ETE mileage: 8.14 to 10.46
					Speed Zones 25, 30, 35, 40, 45, 50, 55, 60, 65	Crash Locations Fatal, Property Damage Only, Injury, Unknown Crash Type				