

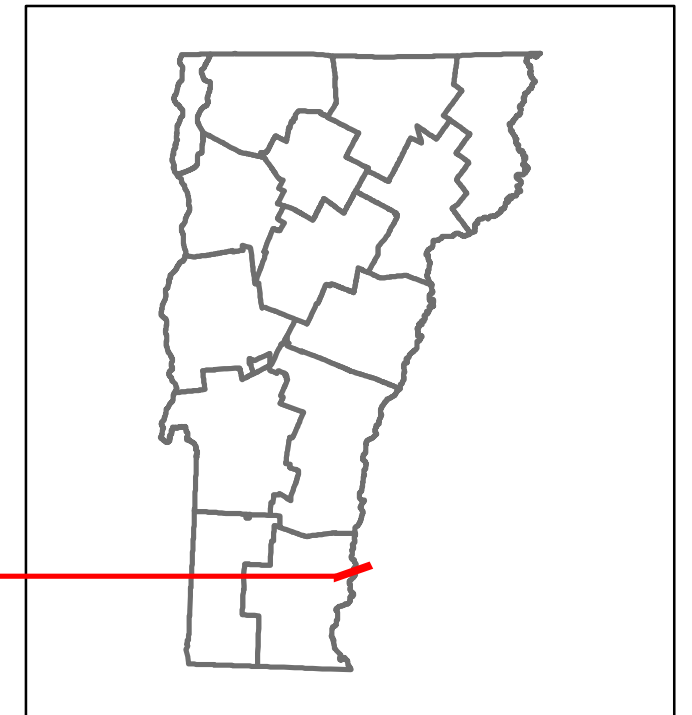


# Route Log and Progress Chart




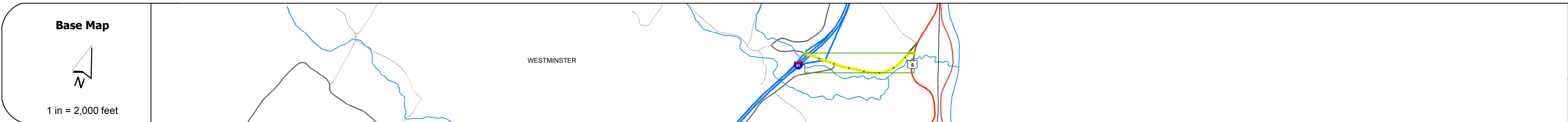
**DRAFT**

Please Note: Errors and Omissions May Exist.  
Contact the VTrans Mapping Section with questions or concerns.

DISTRICT	TOWN	ROUTE
2	WESTMINSTER	NSH-9840



**NSH-9840  
Westminister  
State Highway**



Historic Projects
2014: STP 2346(1)
1990: HMA 2415
1984: F 024-1(1)(2)
1983: F 341-1(2)(3)


Maintenance Garage
--------------------

Speed Zone
------------

Functional Class
------------------

National Highway System
-------------------------

Traffic Counters
------------------



STRUCTURE DESCRIPTIONS	

<b>Historic Projects</b> Unknown, Retreatment, Resurface, Bituminous Mix, Skinny Mix, Bituminous Seal, Bituminous Concrete, Surface Treated Gravel, Plant Mix, Reclaimed Base and Bituminous Concrete	<b>Functional Class</b> 1- Interstate System, 2- Other Freeways and Expressways, 3- Principal Arterial, 4- Minor Arterial, 5- Major Collector, 6- Minor Collector	<b>Curves</b> Left (segreg), Right <b>Grades</b> grade up, grade down	<b>Road Widths</b> (ft) <b>Traffic Counters</b> (counter ID)	<b>AADT</b> (count) <b>Crash Locations</b> Fatal, Property Damage Only, Injury, Unknown Crash Type	<b>Mileage by Functional Class By Sheet</b> 024-1 4 - Minor Arterial 0.770 <b>Page Total Mileage: 0.770 mi</b>	<b>Mileage by Town By Sheet</b> WESTMINSTER - N98401320 0.77 of 0.77 <b>Page Total Mileage: 0.77 mi</b>	<b>DISTRICT</b> 2	<b>TOWN</b> WESTMINSTER	<b>Date:</b> 11/08/16 <b>1 of 1</b> TWN mileage: 0.0 to 0.77 ETE mileage: 0.0 to 0.77	<b>ROUTE</b> NSH-9840
--	--	--	---	---	--	---	----------------------	----------------------------	--	--------------------------