

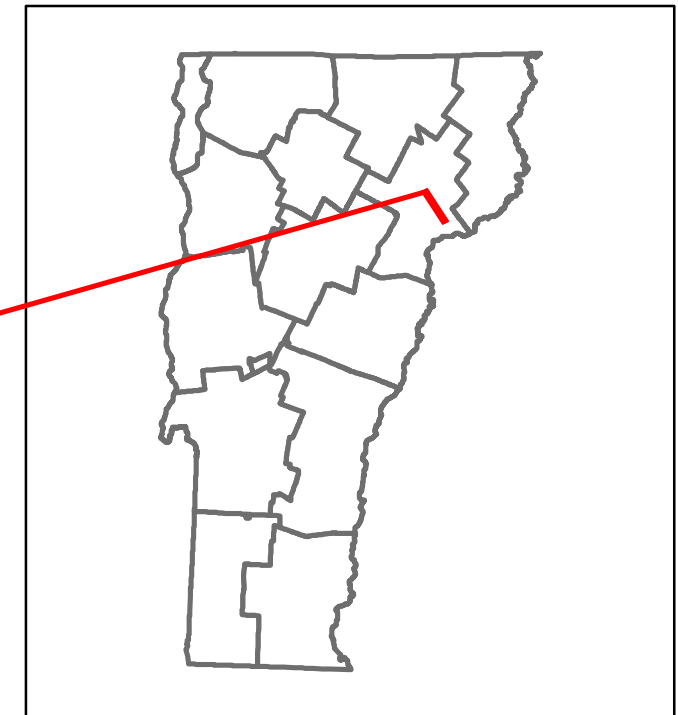


Route Log and Progress Chart



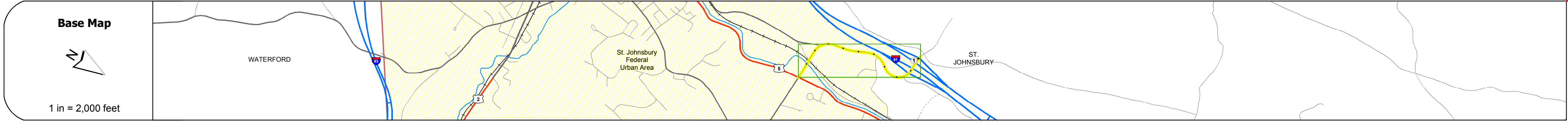
DRAFT

Please Note: Errors and Omissions May Exist. Contact the VT Trans Mapping Section with questions or concerns.

DISTRICT	TOWN	ROUTE
7	ST. JOHNSBURY	NSH-9730



NSH-9730 St. Johnsbury State Highway



Historic Projects
1987: FECC DP FF 041-1(110) 1976: 191-3(9) C(1)

Maintenance Garage

Speed Zone

Functional Class 4

National Highway System

Traffic Counters

Year	Count 1	Count 2
2014	3200	4700
2013	3300	4700
2012	3300	4700
2011	3300	4800
2010	3200	4900

Year	Crash Locations
2014	
2013	
2012	□
2011	
2010	

STRUCTURE DESCRIPTIONS

Historic Projects	Functional Class	Curves	Road Widths	AADT	Mileage by Functional Class By Sheet		Mileage by Town By Sheet		DISTRICT	TOWN	Date: 11/08/16	ROUTE
					041-1	4 - Minor Arterial	1.019	1.019 of 1.019				
7	ST. JOHNSBURY	1 of 1	0.0 to 1.019	7	ST. JOHNSBURY	1 of 1	0.0 to 1.019	7	ST. JOHNSBURY	1 of 1	0.0 to 1.019	NSH-9730 ETE mileage: 0.0 to 1.019

For More Information Contact - Vermont Agency of Transportation, Policy, Planning and Intermodal Development Division - Mapping Section, 1 National Life Drive, Montpelier, VT 05633-5001 Telephone: 802-828-2600.