

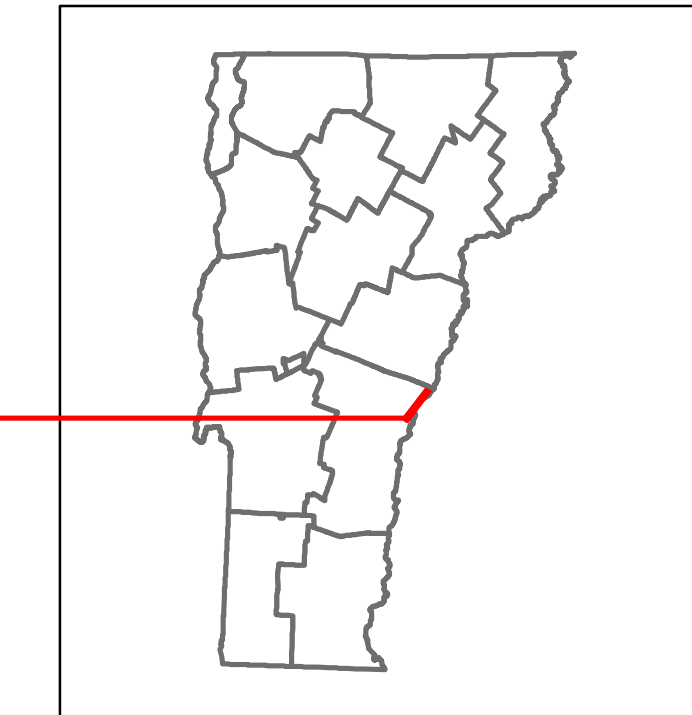


# Route Log and Progress Chart

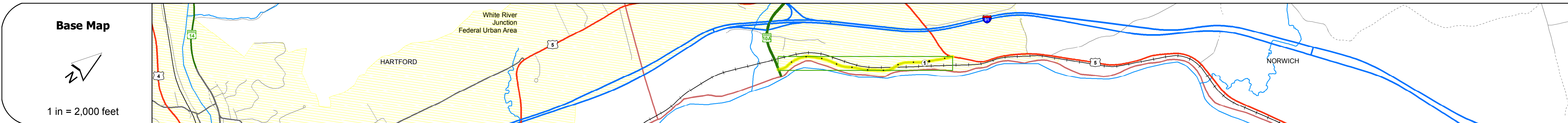
**DRAFT**

Please Note: Errors and Omissions May Exist.  
Contact the VTrans Mapping Section with questions or concerns.


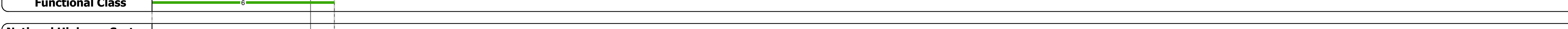





DISTRICT	TOWN	ROUTE
4	NORWICH	NSH-9540



**NSH-9540  
Norwich  
State Highway**



## STRUCTURE DESCRIPTIONS



<b>Historic Projects</b> Unknown, Bituminous Concrete, Retreatment, Resurface, Bituminous Mix, Skinny Mix, Bituminous Seal Surface Treated Gravel, Plant Mix, Reclaimed Base and Bituminous Concrete, Concrete, Gravel	<b>Functional Class</b> 1- Interstate System, 2- Other Freeways and Expressways, 3- Principal Arterial, 4- Minor Arterial, 5- Major Collector, 6- Minor Collector	<b>Curves</b> Left (segreg), Right <b>Grades</b> grade up, grade down	<b>Road Widths</b> (ft) <b>Traffic Counters</b> (counter ID)	<b>AADT</b> (count)	<b>Crash Locations</b> Fatal, Property Damage Only, Injury, Unknown Crash Type	<b>Mileage by Functional Class By Sheet</b> 0624 6 - minor collector 1.150		<b>Mileage by Town By Sheet</b> NORWICH - N95401411 1.15 of 1.15		<b>DISTRICT</b> 4	<b>TOWN</b> NORWICH	<b>Date:</b> 11/08/16	<b>ROUTE</b> NSH-9540 ETE mileage: 0.0 to 1.15
						<b>Speed Zones</b> 25, 30, 35, 40, 45, 50, 55, 60, 65		<b>Page Total Mileage:</b> 1.15 mi					