

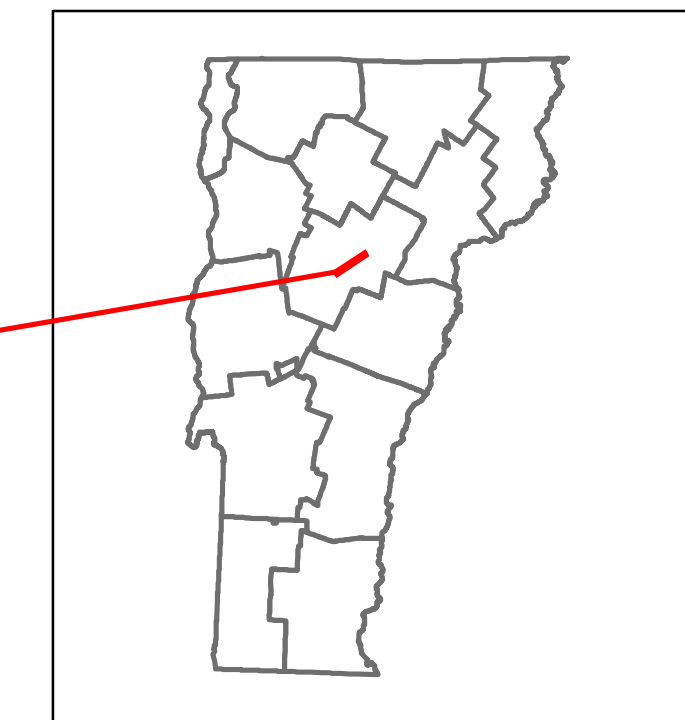


Route Log and Progress Chart







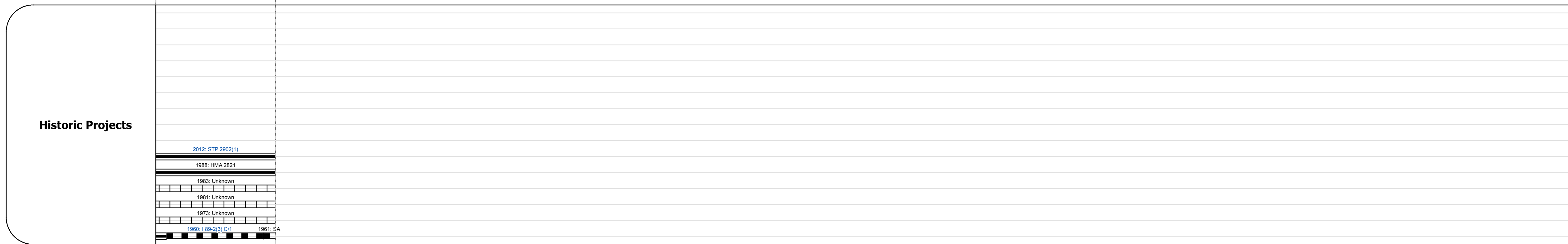


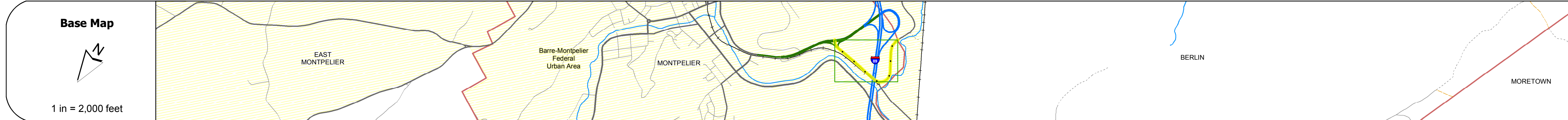
DRAFT

Please Note: Errors and Omissions May Exist.
Contact the VTrans Mapping Section with questions or concerns.

DISTRICT	TOWN	ROUTE
5	MONTPELIER	NSH-9420



NSH-9420 Montpelier Jct. State Highway



STRUCTURE DESCRIPTIONS

Historic Projects	Functional Class	Curves	Road Widths	AADT	Mileage by Functional Class By Sheet	Mileage by Town By Sheet	DISTRICT	TOWN	Date	ROUTE
					9420 5 - Major collector 0.757	MONTPELIER - N94201211 0.757 of 0.757	5	MONTPELIER	11/08/16	NSH-9420 ETE mileage: 0.0 to 0.757
					Page Total Mileage: 0.757 mi	Page Total Mileage: 0.757 mi				