

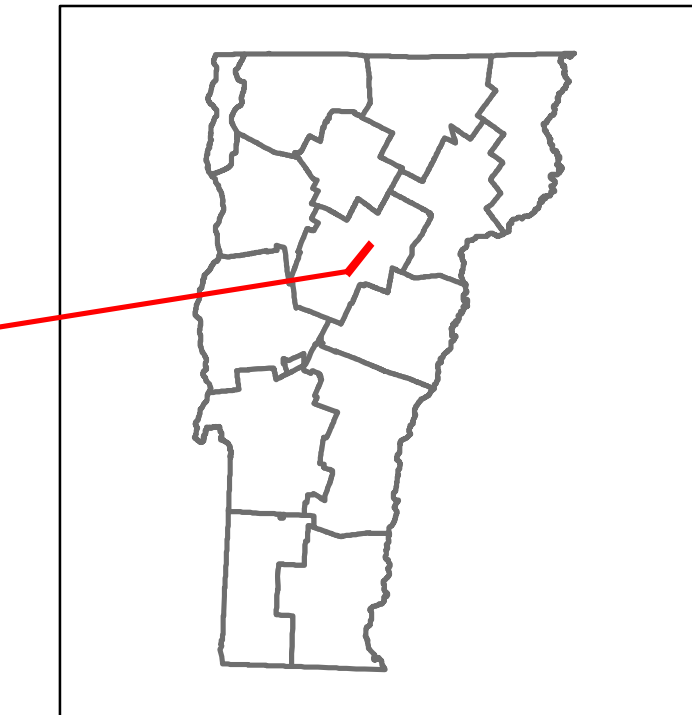


Route Log and Progress Chart




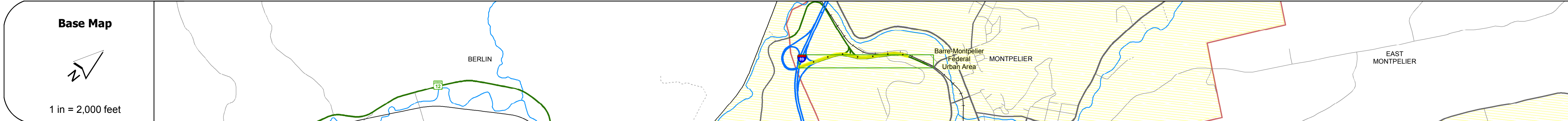
DRAFT

Please Note: Errors and Omissions May Exist.
Contact the VTrans Mapping Section with questions or concerns.


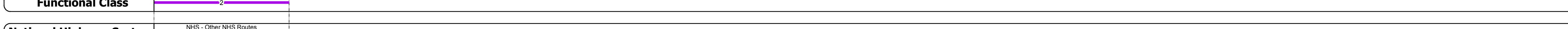


DISTRICT	TOWN	ROUTE
5	MONTPELIER	NSH-9390



**NSH-9390
Montpelier
State Highway
WEST**



Year	Project Description
1997	FEGC F 028-2(8)
1982	F 028-2(6)S
1978	EB
1969	Unknown
1960	I 89-2(3) C1, 1960: SP U 028-2(2)



Year	ADT
2014	
2013	
2012	
2011	
2010	

Year	Crash Type
2014	Property Damage Only
2013	
2012	
2011	
2010	

STRUCTURE DESCRIPTIONS	

Historic Projects Unknown, Bituminous Concrete, Retreatment, Resurface, Bituminous Mix, Skinny Mix, Bituminous Seal, Concrete, Gravel, Plant Mix, Reclaimed Base and Bituminous Concrete, Surface Treated Gravel.	Functional Class 1- Interstate System, 2- Other Freeways and Expressways, 3- Principal Arterial, 4- Minor Arterial, 5- Major Collector, 6- Minor Collector.	Curves Left (degrees), Right (degrees), Grades: grade up, grade down.	Road Widths (ft)	Traffic Counters (counter ID)	ADT (count)	Crash Locations Fatal, Injury, Property Damage Only, Unknown Crash Type.	Mileage by Functional Class By Sheet 028-2 2 - Other Freeways and Expressways 0.727	Mileage by Town By Sheet MONTPELIER - N93901211W 0.727 of 0.727	DISTRICT 5	TOWN MONTPELIER	Date: 11/08/16	ROUTE NSH-9390 ETE mileage: 0.0 to 0.727
Indicated plans available - http://vtransmap01.aot.state.vt.us/rp/cpr/D/webstore/						Page Total Mileage: 0.727 mi						

For More Information Contact - Vermont Agency of Transportation, Policy, Planning and Intermodal Development Division - Mapping Section, 1 National Life Drive, Montpelier, VT 05633-5001 Telephone: 802-828-2600.