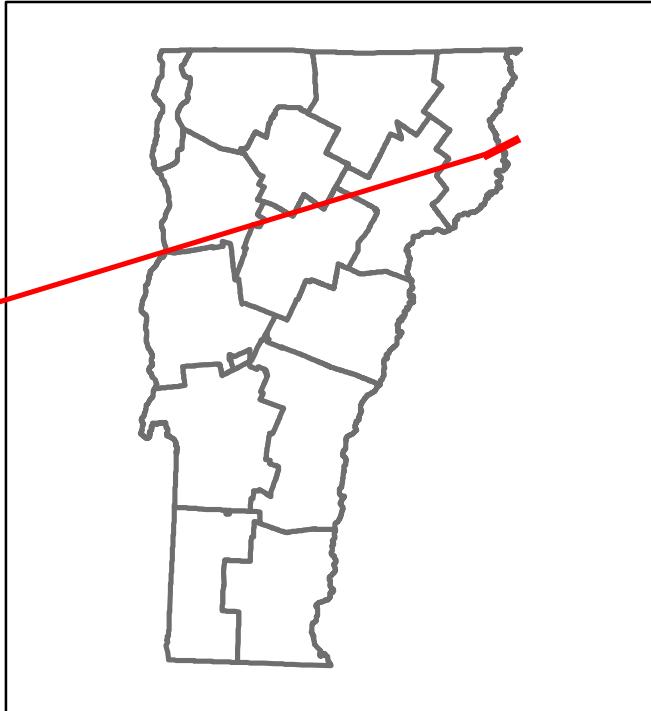


# Route Log and Progress Chart






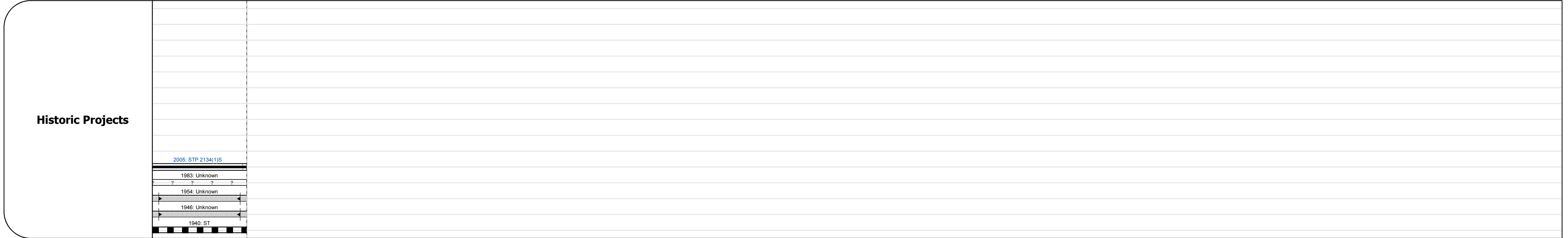


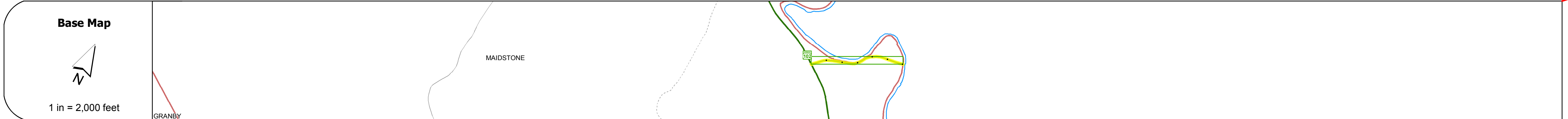
**DRAFT**

Please Note: Errors and Omissions May Exist.  
Contact the VTrans Mapping Section with questions or concerns.

DISTRICT	TOWN	ROUTE
7	MAIDSTONE	NSH-9330



**NSH-9330  
Maidstone  
State Highway**



Year	ADT Count
2014	230
2013	250
2012	260
2011	260
2010	260

Year	Crash Locations
2014	
2013	
2012	
2011	
2010	

STRUCTURE DESCRIPTIONS	

<b>Historic Projects</b> Unknown, Bituminous Concrete, Retreatment, Resurface, Bituminous Mix, Skinny Mix, Bituminous Seal, Surface Treated Gravel, Plant Mix, Reclaimed Base and Bituminous Concrete, Concrete, Gravel	<b>Functional Class</b> 1- Interstate System, 2- Other Freeways and Expressways, 3- Principal Arterial, 4- Minor Arterial, 5- Major Collector, 6- Minor Collector	<b>Curves</b> Left (segreg), Right, Grades: grade up, grade down	<b>Road Widths</b> Traffic Counters (counter ID)	<b>ADT</b> Crash Locations: Fatal, Property Damage Only, Injury, Unknown Crash Type	<b>Mileage by Functional Class By Sheet</b> 0780 6 - minor collector 0.602	<b>Mileage by Town By Sheet</b> MAIDSTONE - N93300515 0.602 of 0.602	<b>DISTRICT</b> 7	<b>TOWN</b> MAIDSTONE	<b>Date:</b> 11/08/16 <b>Page</b> 1 of 1 <b>ETE mileage:</b> 0.0 to 0.602	<b>ROUTE</b> NSH-9330 ETE mileage: 0.0 to 0.602
Indicated plans available - <a href="http://vtransmap01.ad.state.vt.us/rp/cpr/D/webstore/">http://vtransmap01.ad.state.vt.us/rp/cpr/D/webstore/</a>					<b>Page Total Mileage: 0.602 mi</b>		<b>Page Total Mileage: 0.602 mi</b>			