

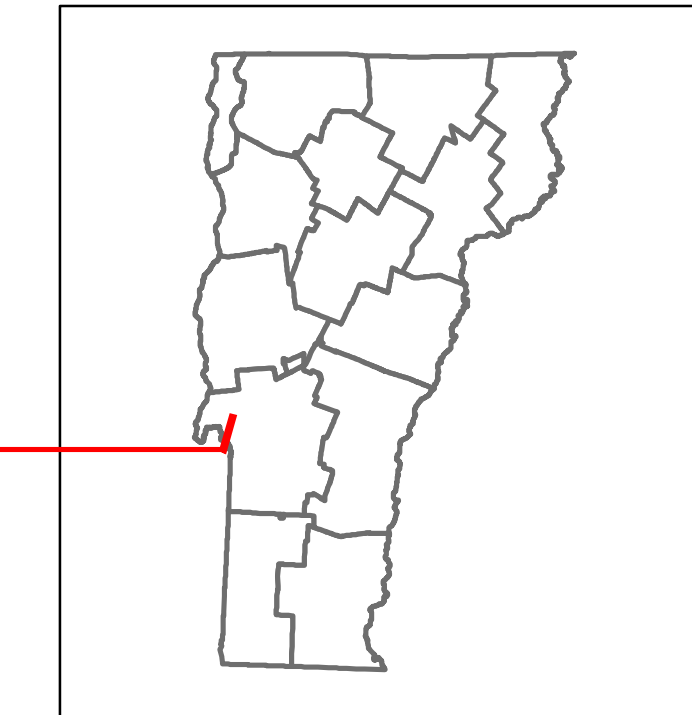


Route Log and Progress Chart


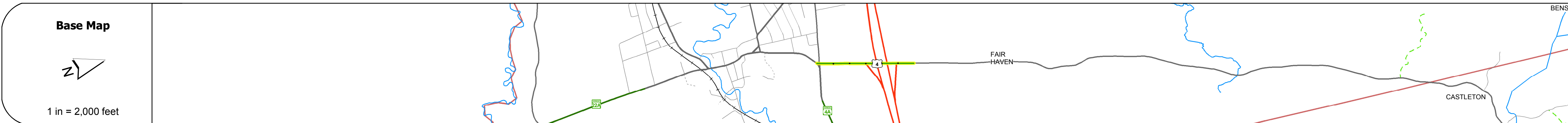
DRAFT

Please Note: Errors and Omissions May Exist.
Contact the VTrans Mapping Section with questions or concerns.

DISTRICT	TOWN	ROUTE
3	FAIR HAVEN	NSH-9210



**NSH-9210
Fair Haven
State Highway**



Curves	
---------------	--

Grades	
---------------	--

Historic Projects	
	<ul style="list-style-type: none"> 2014: BHP B/PNT(10) 2009: STP HES 2614(1) 1991: RS 1142(10) 1970: F 020-1(4)


Maintenance Garage	
---------------------------	--

Speed Zone	
-------------------	--

Functional Class	5
-------------------------	---

National Highway System	
--------------------------------	--

Traffic Counters	
-------------------------	--



Crash Locations	
2014	
2013	
2012	
2011	
2010	

STRUCTURE DESCRIPTIONS	

Historic Projects Unknown, Retreatment, Resurface, Bituminous Mix, Skinny Mix, Bituminous Seal, Surface Treated Gravel, Plant Mix, Reclaimed Base and Bituminous Concrete, Concrete, Gravel	Functional Class 1- Interstate System, 2- Other, 3- Principal Arterial, 4- Minor Arterial, 5- Major Collector, 6- Minor Collector	Curves Left (degrees), Right, Grades (grade up, grade down)	Road Widths Traffic Counters (counter ID)	AADT Crash Locations (Fatal, Property Damage Only, Injury, Unknown Crash Type)	Mileage by Functional Class By Sheet 1142 5 - Major collector 0.598	Mileage by Town By Sheet FAIR HAVEN - N92101107 0.598 of 0.598	DISTRICT 3	TOWN FAIR HAVEN	Date: 11/08/16	ROUTE NSH-9210 ETE mileage: 0.0 to 0.598
					Page Total Mileage: 0.598 mi					