

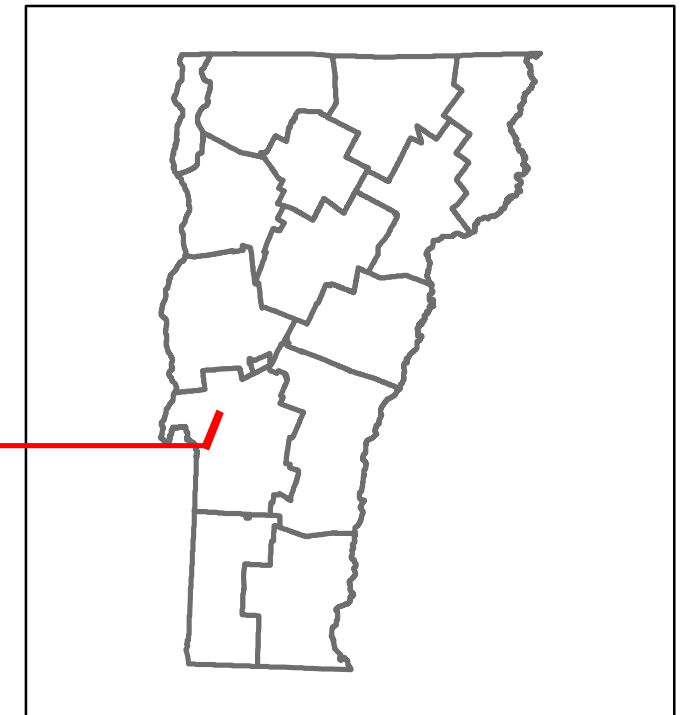


# Route Log and Progress Chart












**DRAFT**

Please Note: Errors and Omissions May Exist.  
Contact the VTTrans Mapping Section with questions or concerns.

DISTRICT	TOWN	ROUTE
3	CASTLETON	NSH-9150



**NSH-9150  
Castleton  
State Highway**



STRUCTURE DESCRIPTIONS	

<b>Historic Projects</b> Unknown, Retreatment, Resurface, Bituminous Mix, Skinny Mix, Bituminous Seal, Bituminous Concrete, Cold Plane and Plant Mix, Reclaimed Base and Bituminous Concrete, Surface Treated Gravel, Concrete, Gravel.	<b>Functional Class</b> 1- Interstate System, 2- Other Freeways and Expressways, 3- Principal Arterial, 4- Minor Arterial, 5- Major Collector, 6- Minor Collector.	<b>Curves</b> Left (degrees), Right, Grades: grade up, grade down.	<b>Road Widths</b> Traffic Counters (counter ID).	<b>AADT</b> Crash Locations: Fatal, Property Damage Only, Injury, Unknown Crash Type.	<b>Mileage by Functional Class By Sheet</b> 3142 5 - Major collector 0.398	<b>Mileage by Town By Sheet</b> CASTLETON - N91501103 0.398 of 0.398	<b>DISTRICT</b> 3	<b>TOWN</b> CASTLETON	Date: 11/08/16 <b>1 of 1</b> TWN mileage: 0.0 to 0.398 ETE mileage: 0.0 to 0.398	<b>ROUTE</b> NSH-9150
					<b>Page Total Mileage: 0.398 mi</b>					