

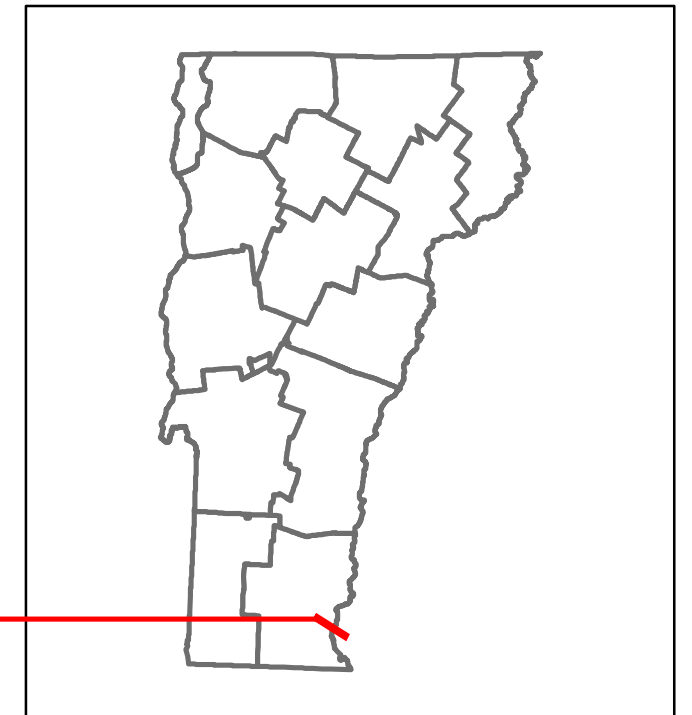


Route Log and Progress Chart


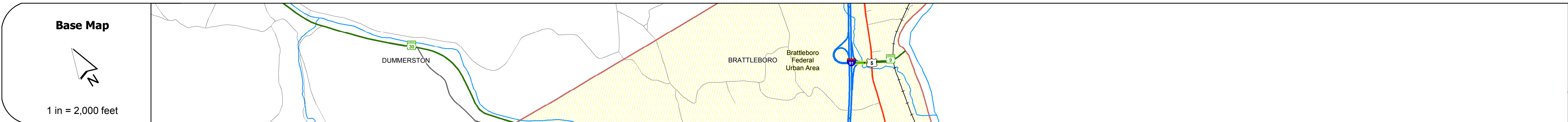
DRAFT

Please Note: Errors and Omissions May Exist.
Contact the VTrans Mapping Section with questions or concerns.

DISTRICT	TOWN	ROUTE
2	BRATTLEBORO	NSH-9090



**NSH-9090
Brattleboro
State Highway**



Curves	
---------------	--

Grades	
---------------	--

Historic Projects	
--------------------------	--

Maintenance Garage	
---------------------------	--

Speed Zone	
-------------------	--

Functional Class	3
-------------------------	---

National Highway System	
--------------------------------	--

Traffic Counters	
-------------------------	--

AADT Counts	2014: 203100 2013: 2415500 2012: 200000 2011: 15600 2010: 8200
--------------------	--

Crash Locations	2014: 0 2013: 0 2012: 0 2011: 0 2010: 0
------------------------	---

STRUCTURE DESCRIPTIONS	

Historic Projects Unknown, Retreatment, Resurface, Bituminous Mix, Skinny Mix, Bituminous Seal, Bituminous Concrete, Cold Plane and, Reclaimed Base and, Concrete, Surface Treated, Gravel, Plant Mix, Reclaimed Base and, Bituminous Concrete	Functional Class 1- Interstate System, 2- Other, 3- Principal Arterial, 4- Minor Arterial, 5- Major Collector, 6- Minor Collector, Freeways and Expressways	Curves Left (segreg), Right, Grades: grade up, grade down	Road Widths Traffic Counters (counter ID)	AADT Crash Locations: Fatal, Property Damage Only, Injury, Unknown Crash Type	Mileage by Functional Class By Sheet 010-2 3 - Other Principal Arterial 0.135	Mileage by Town By Sheet BRATTLEBORO - N90901302 0.135 of 0.135	DISTRICT 2	TOWN BRATTLEBORO	Date: 11/08/16	ROUTE NSH-9090 ETE mileage: 0.0 to 0.135
					Page Total Mileage: 0.135 mi					