

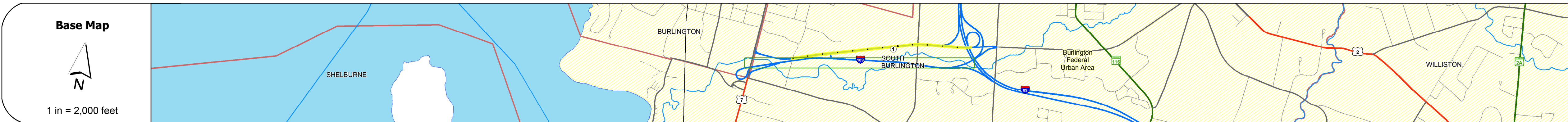
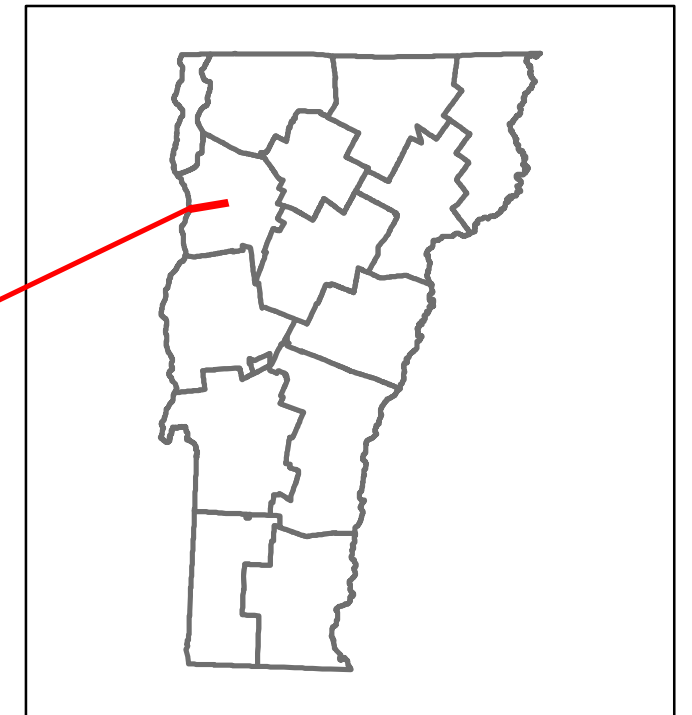


Route Log and Progress Chart

DRAFT

Please Note: Errors and Omissions May Exist.
Contact the VTrans Mapping Section with questions or concerns.

DISTRICT	TOWN	ROUTE
5	SOUTH BURLINGTON	I-189



STRUCTURE DESCRIPTIONS

Bridge 2W:
Stringer/multi-beam or girder - 1962
Structure No. 200189002W04142
Length: 69'
Width: 43.3'
Under Clearance: 13.75'
Facility Carried: I 00189 SPUR
Bridge Type: ROLLED BEAM
Features Intersected: 1189 OVER FARRELL
Surface: Bituminous
Maintenance/Ownership: State

Culvert 2-1W:
Culvert - 1962
Structure No. 3001892-1W04141
Length: 8'
Under Clearance: 7.0'
Facility Carried: I189
Bridge Type: C.G.M.P.P
Features Intersected: POTASH BRK
Maintenance: State

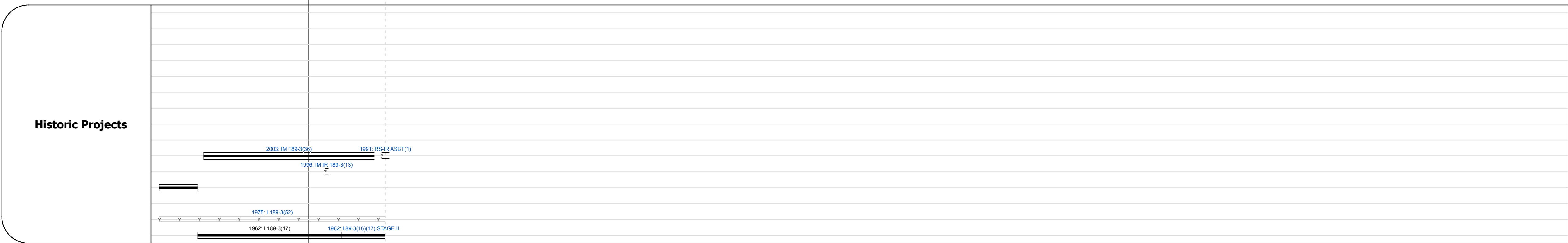
Bridge 3W:
Stringer/multi-beam or girder - 1962
Structure No. 200189003W04142
Length: 127'
Width: 38.0'
Under Clearance: 13.67'
Facility Carried: I 00189 SPUR
Bridge Type: 3 SPAN ROLLED BEAM
Features Intersected: 1189 OVER SPEAR ST
Surface: Bituminous
Maintenance/Ownership: State

Bridge 4W:
Stringer/multi-beam or girder - 1962
Structure No. 200189004W04142
Length: 266'
Width: 30.0'
Under Clearance: 16.5'
Facility Carried: I 00189 SPUR
Bridge Type: 4 SP ROLLED BEAM
Features Intersected: 1189 WB OVER I 89
Surface: Bituminous
Maintenance/Ownership: State

Road Widths	Travellane	Roadway	Lane Count	Base	Subbase
	← 24	← 38	← 2	← 44	← 33
	→ 24	→ 38	→ 2	→ 44	→ 33
	Two 2 1/2" Pin. Mac. Base Courses 24" Crushed Rock				

Curves	
--------	--

Grades	
--------	--



Maintenance Garage	District 5 - Chimney Corners Garage
--------------------	-------------------------------------

Speed Zone	55
------------	----

Functional Class	1
------------------	---

National Highway System	NHS - Interstate
-------------------------	------------------

Traffic Counters	
------------------	--

ADT Counts	2014	2013	2012	2011	2010

Crash Locations	2014	2013	2012	2011	2010

Historic Projects Unknown, Bituminous Seal, Resurfacing, Bituminous Concrete, Cold Plane and Bituminous Concrete, Skippy Mix, Gravel, Surface Treated Gravel, Plant Mix, Reclaimed Base and Expressways, Concrete	Functional Class 1 - Interstate System, 2 - Other, 3 - Principal Arterial, 4 - Minor Arterial, 5 - Major Collector, 6 - Minor Collector	Curves Left (segres), Right, Grades: grade up, grade down	Road Widths Traffic Counters (counter ID)	ADT Crash Locations: Fatal, Injury, Property Damage Only, Unknown Crash Type	Mileage by Functional Class By Sheet 189-1 1 - Interstate 1.193	Mileage by Town By Sheet ETE - I189-0000w 1.193 of 1.193	DISTRICT 5	TOWN SOUTH BURLINGTON	Date: 10/27/16 1 of 1 TWN mileage: 0.295 to 1.488	ROUTE I-189 ETE mileage: 0.295 to 1.488
Page Total Mileage: 1.193 mi						Page Total Mileage: 1.193 mi				