Route Log and Progress Chart

DRAFT

Please Note: Errors and Omissions May Exist.
Contact the VTrans Mapping Section with questions or concerns.

DISTRICT	TOWN	ROUTE
7	ST. JOHNSBURY, WATERFORD	I-93

Base Map

N

1 in = 2 miles

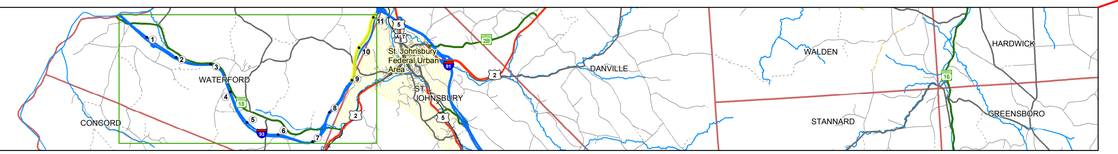

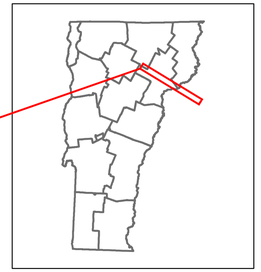

Stick Diagram

- Town Center
- Stations (Feet)
- Railroad Crossings
- Primary Structures
- Secondary Structures
- Divided State Highway
- State Highway
- Divided Town Highway
- Town Highway
- Streams (Hydraulic Structure)
- Town Boundary
- Village/UC Boundaries
- District Boundaries
- State/Town Highway Change
- Divided Highway Limits
- Ghost Section Boundary
- Federal Urban Area Limits

Scale: 1 INCH = 2000 FEET

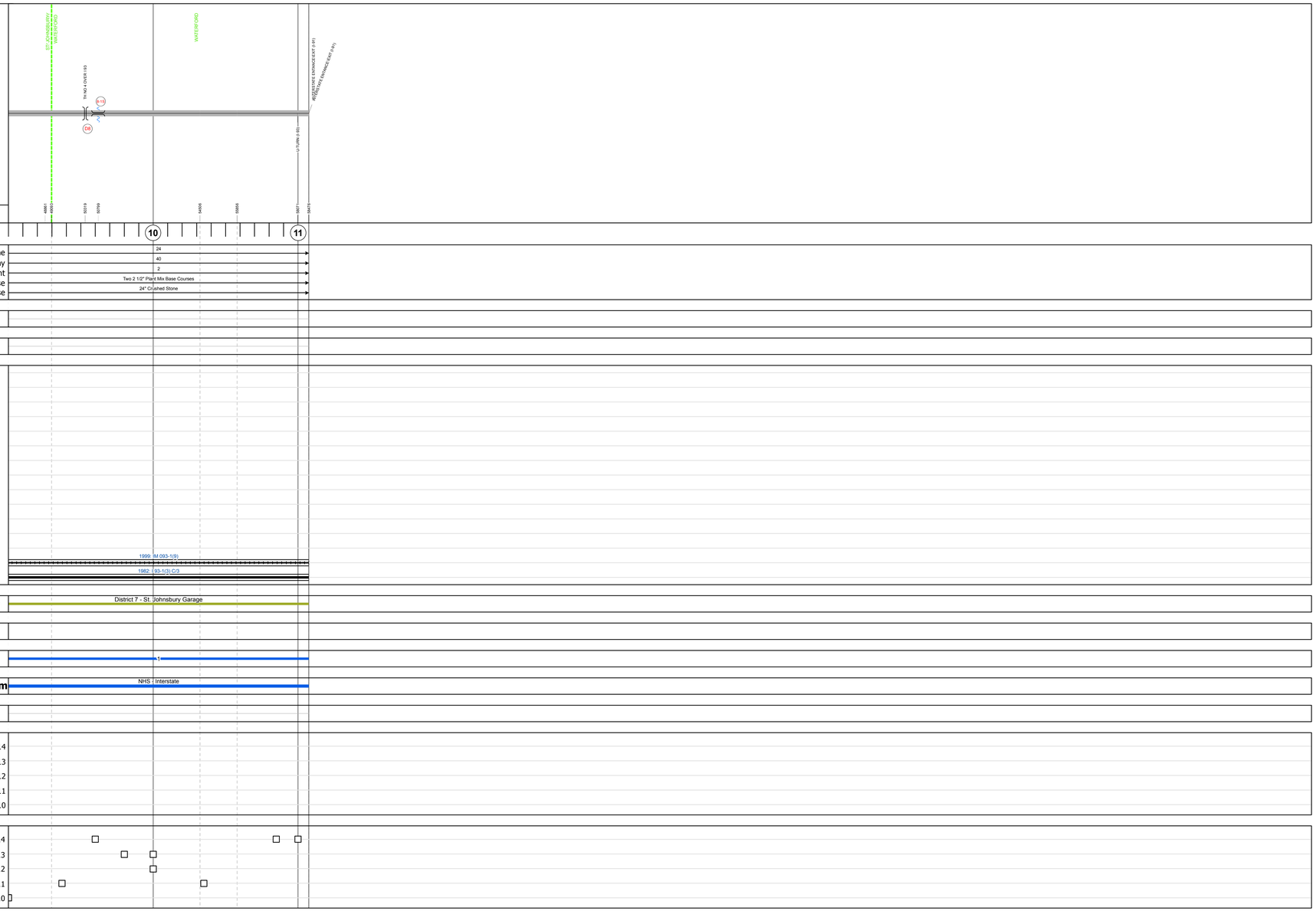

STRUCTURE DESCRIPTIONS

Bridge D8:
Stringer/multi-beam or girder - 1982
Structure No. 20031600D803161
Length: 306'
Width: 30.0'
Under Clearance: 16.58'
Facility Carried: TR 00TH4
Bridge Type: 2 SP CONT WLD PL GIR
Features Intersected: TH NO 4 OVER I 93
Surface: Other
Maintenance/Ownership: State

Culvert 8-1S:
Culvert - 1982
Structure No. 3000938-1S03161
Length: 6'
Under Clearance: 4.0'
Facility Carried: I-93
Bridge Type: ACCGMPPA
Features Intersected: BROOK
Maintenance: State

Historic Projects

Unknown, Retreatment, Resurface, Bituminous Mix, Skinny Mix, Bituminous Seal, Bituminous Concrete, Bituminous Macadam, Cold Plane and Bituminous Concrete, Concrete, Gravel, Surface Treated Gravel, Plant Mix, Reclaimed Base and Bituminous Concrete

Indicated plans available - http://vtransmap01.aot.state.vt.us/rp/dpr/DIwebstore/

Functional Class

1 - Interstate System; 2 - Other Freeways and Expressways; 3 - Principal Arterial; 4 - Minor Arterial; 5 - Major Collector; 6 - Minor Collector

Speed Zones

SPEED LIMIT 25, 30, 35, 40, 45, 50, 55, 60, 65

Curves

(degrees) Left, Right

Grades

(percent) grade up, grade down

Road Widths

(ft)

Traffic Counters

(counter ID)

AADT

(count)

Crash Locations

Fatal, Injury, Property Damage Only, Unknown Crash Type

Mileage by Functional Class By Sheet

93-1	1 - Interstate	2.075

Page Total Mileage: 2.075 mi

Mileage by Town By Sheet

ETE - I093-0000S		2.075 of 11.075

Page Total Mileage: 2.075 mi

DISTRICT	TOWN	Date: 10/27/16	ROUTE
7	ST. JOHNSBURY, WATERFORD	2 of 2 TWN mileage: 9.0 to 11.075	I-93 ETE mileage: 9.0 to 11.075