

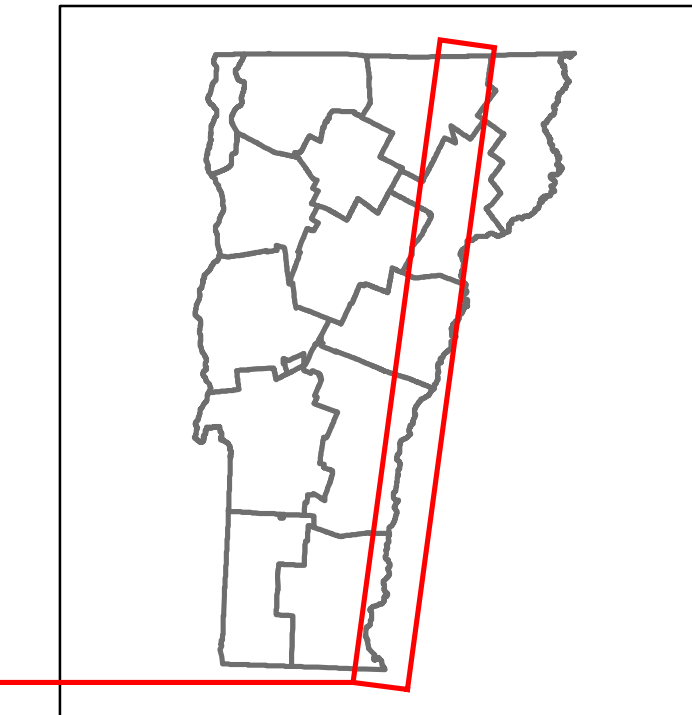


# Route Log and Progress Chart

DRAFT

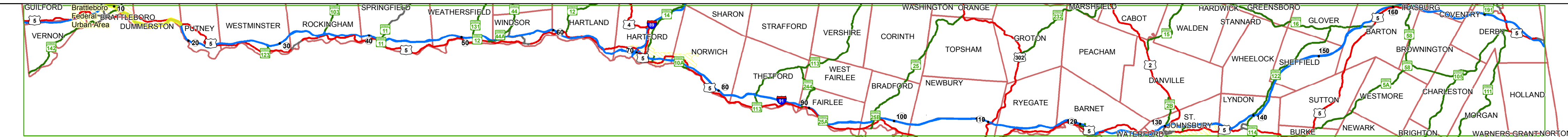
Please Note: Errors and Omissions May Exist.  
Contact the VTrans Mapping Section with questions or concerns.

DISTRICT	TOWN	ROUTE
2	BRATTLEBORO, DUMMERSTON	I-91



**Base Map**

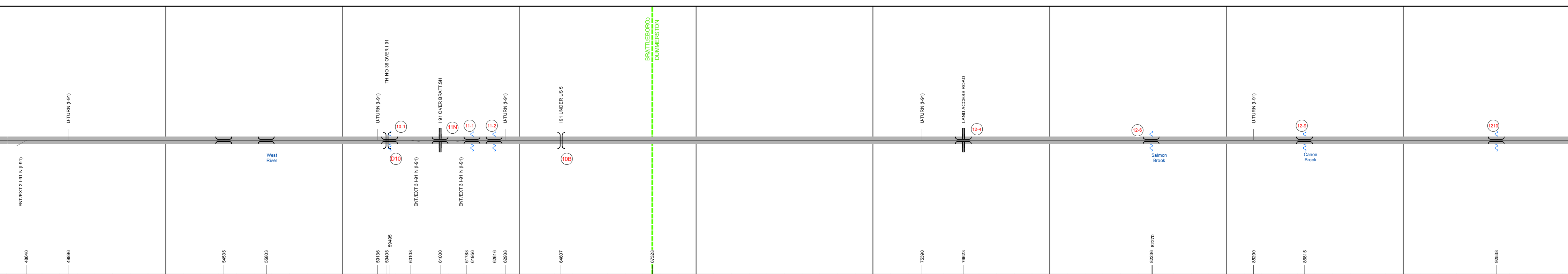
1 in = 7 miles



**Stick Diagram**

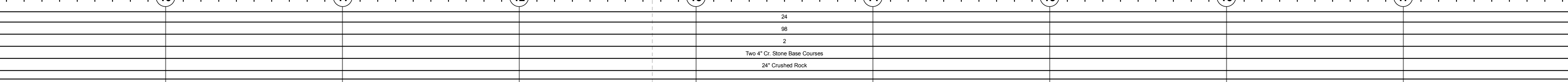
- Town Center
- Stations (Feet)
- Railroad Crossings
- Primary Structures
- Secondary Structures
- Divided State Highway
- State Highway
- Divided Town Highway
- Town Highway
- Streams (Hydraulic Structure)
- Town Boundary
- Village/UC Boundaries
- District Boundaries
- State/Town Highway Change
- Divided Highway Limits
- Ghost Section Boundary
- Federal Urban Area Limits

Scale: 1 INCH = 2000 FEET




**Road Widths**

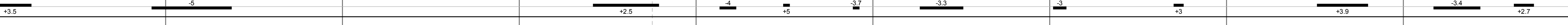
Travellane	24
Roadway	98
Lane Count	2
Base	Two 4" Cr. Stone Base Courses
Subbase	24" Crushed Rock




**Curves**



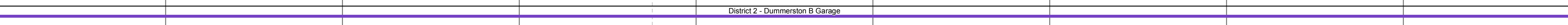
**Grades**




**Historic Projects**



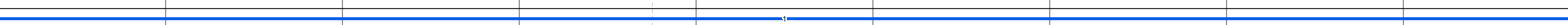
**Maintenance Garage**




**Speed Zone**




**Functional Class**



**National Highway System**



**Traffic Counters**

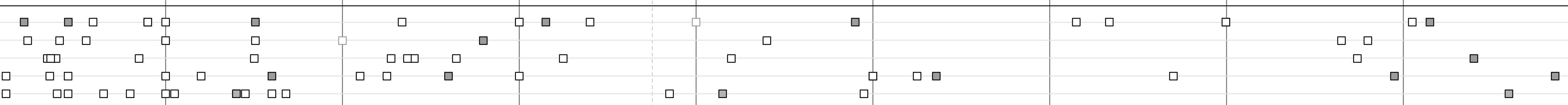


**AADT Counts**

2014	22400	15500	1190
2013	22600	15100	1094
2012	22900	14600	1023
2011	23700	15000	1132
2010	24500	15300	1241



**Crash Locations**



## STRUCTURE DESCRIPTIONS

**Bridge D10:**  
Stringer/multi-beam or girder - 1960  
Structure No. 201302D1013021  
Length: 226'  
Width: 30.0'  
Under Clearance: 17.0'  
Facility Carried: TR 0TH36  
Bridge Type: 4 SPAN ROLLED BEAM  
Features Intersected: TH NO 36 OVER I 91  
Surface: Bituminous  
Maintenance/Ownership: State

**Culvert 10-1:**  
Culvert - 1960  
Structure No. 30009110-113021  
Length: 11'  
Under Clearance: 8.0'  
Facility Carried: I91  
Bridge Type: CGMPPA  
Features Intersected: BROOK  
Maintenance: State

**Bridge 11N:**  
Stringer/multi-beam or girder - 1960  
Structure No. 200091011N13022  
Length: 142'  
Width: 42.0'  
Under Clearance: 14.08'  
Facility Carried: I 00091 ML  
Bridge Type: 3 SPAN ROLLED BEAM  
Features Intersected: I 91 OVER BRATT.SH  
Surface: Bituminous  
Maintenance/Ownership: State

**Culvert 11-1:**  
Culvert - 1960  
Structure No. 30009111-113021  
Length: 7'  
Under Clearance: 5.5'  
Facility Carried: I91  
Bridge Type: MULTIPLATE PIPE  
Features Intersected: DRAINAGE DITCH  
Maintenance: State

**Culvert 11-2:**  
Culvert - 1961  
Structure No. 20009111-213022  
Length: 20'  
Facility Carried: I 00091 ML  
Bridge Type: REINFORCED CONC. BOX  
Features Intersected: BROOK  
Maintenance/Ownership: State

**Bridge 10B:**  
Stringer/multi-beam or girder - 1961  
Structure No. 200113010B13022  
Length: 285'  
Width: 30.0'  
Under Clearance: 16.25'  
Facility Carried: US 00005 ML  
Bridge Type: 4 SPAN ROLLED BEAM  
Features Intersected: I 91 UNDER US 5  
Surface: Bituminous  
Maintenance/Ownership: State

**Culvert 12-4:**  
Culvert - 1961  
Structure No. 30009112-413051  
Length: 14'  
Under Clearance: 12.0'  
Facility Carried: I91  
Bridge Type: RC BOX  
Features Intersected: LAND ACCESS ROAD  
Maintenance: State

**Culvert 12-6:**  
Culvert - 1961  
Structure No. 20009112-613052  
Length: 20'  
Facility Carried: I 00091 ML  
Bridge Type: TWIN RC BOX CULVERT  
Features Intersected: SALMON BROOK  
Maintenance/Ownership: State

**Culvert 12-8:**  
Culvert - 1961  
Structure No. 20009112-813052  
Length: 20'  
Facility Carried: I 00091 ML  
Bridge Type: TWIN CELL RC BOX  
Features Intersected: CANOE BROOK  
Maintenance/Ownership: State

**Culvert 1210:**  
Culvert - 1961  
Structure No. 300091121013051  
Length: 8'  
Under Clearance: 6.0'  
Facility Carried: I91  
Bridge Type: RC BOX  
Features Intersected: BROOK  
Maintenance: State

<p><b>Historic Projects</b></p> <ul style="list-style-type: none"> <li>Unknown</li> <li>Bituminous Seal</li> <li>Retreatment</li> <li>Resurface</li> <li>Bituminous Mix</li> <li>Skimny Mix</li> <li>Gravel</li> <li>Surface Treated Gravel</li> <li>Plant Mix</li> <li>Reclaimed Base and Expressways</li> <li>Bituminous Concrete</li> <li>Concrete</li> </ul>	<p><b>Functional Class</b></p> <ul style="list-style-type: none"> <li>1 - Interstate System</li> <li>2 - Other</li> <li>3 - Principal Arterial</li> <li>4 - Minor Arterial</li> <li>5 - Major Collector</li> <li>6 - Minor Collector</li> </ul>	<p><b>Curves</b></p> <ul style="list-style-type: none"> <li>Left</li> <li>Right</li> </ul>	<p><b>Road Widths</b></p> <p>(ft)</p>	<p><b>AADT</b></p> <p>(count)</p>	<p><b>Mileage by Functional Class By Sheet</b></p> <p>91-1 1 - Interstate 9.000</p>	<p><b>Mileage by Town By Sheet</b></p> <p>ETE - I091-0000 9.0 of 177.432</p>	<p><b>DISTRICT</b></p> <p>2</p>	<p><b>TOWN</b></p> <p>BRATTLEBORO, DUMMERSTON</p>	<p><b>Date: 10/26/16</b></p>	<p><b>ROUTE</b></p> <p>I-91</p>		
<p><b>Speed Zones</b></p> <p>25 30 35 40 45 50 55 60 65</p>						<p><b>Crash Locations</b></p> <ul style="list-style-type: none"> <li>Fatal</li> <li>Injury</li> <li>Property Damage Only</li> <li>Unknown Crash Type</li> </ul>		<p><b>Page Total Mileage: 9.000 mi</b></p>		<p><b>Page Total Mileage: 9.0 mi</b></p>		
<p>Indicated plans available - <a href="http://vtransmap01.aot.state.vt.us/rp/cpr/DWebstore/">http://vtransmap01.aot.state.vt.us/rp/cpr/DWebstore/</a></p>										<p><b>2 of 20</b></p> <p>TWN mileage: 9.0 to 18.0</p>		<p><b>ETE mileage: 9.0 to 18.0</b></p>