

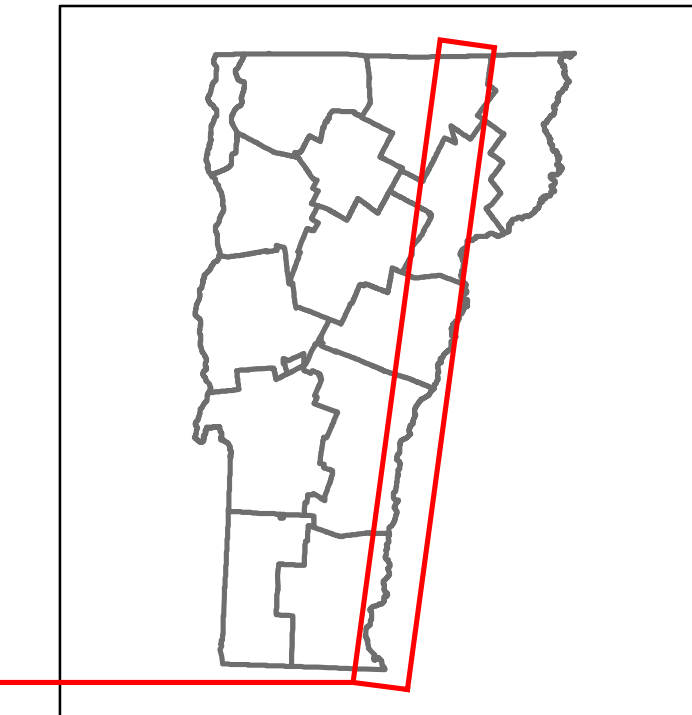


# Route Log and Progress Chart

**DRAFT**

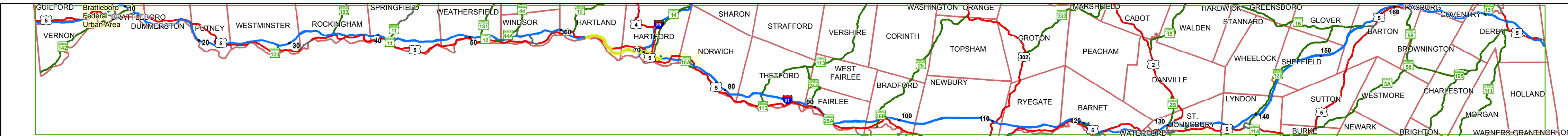
Please Note: Errors and Omissions May Exist.  
Contact the VTrans Mapping Section with questions or concerns.

| DISTRICT | TOWN               | ROUTE |
|----------|--------------------|-------|
| 4        | HARTFORD, HARTLAND | I-91  |



**Base Map**

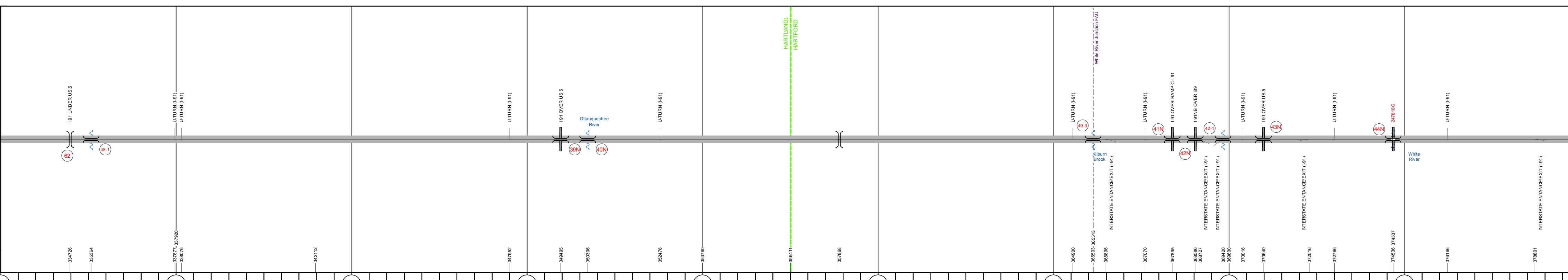
1 in = 7 miles



**Stick Diagram**

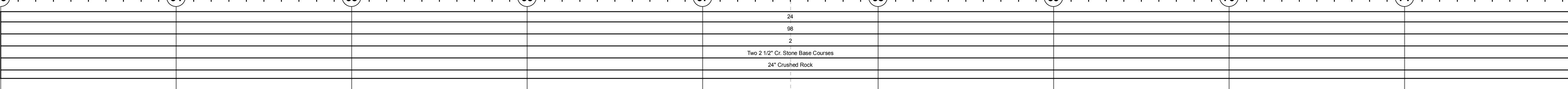
- Town Center
- Stations (Feet)
- Railroad Crossings
- Primary Structures
- Secondary Structures
- Divided State Highway
- State Highway
- Divided Town Highway
- Town Highway
- Streams (Hydraulic Structure)
- Town Boundary
- Village/UC Boundaries
- District Boundaries
- State/Town Highway Change
- Divided Highway Limits
- Ghost Section Boundary
- Federal Urban Area Limits

Scale: 1 INCH = 2000 FEET



**Road Widths**

Travellane  
Roadway  
Lane Count  
Base  
Subbase




**Curves**



**Grades**




**Historic Projects**



**Maintenance Garage**




**Speed Zone**




**Functional Class**




**National Highway System**



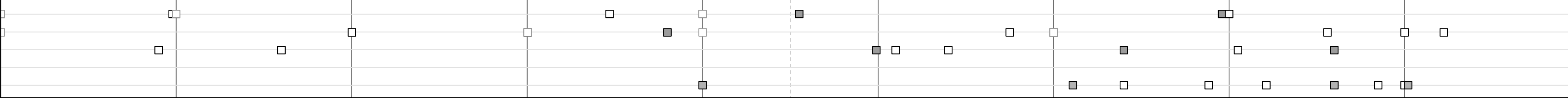
**Traffic Counters**



**AADT Counts**



**Crash Locations**



## STRUCTURE DESCRIPTIONS

**Bridge 62:** Stringer/multi-beam or girder - 1965  
Structure No. 200113006214092  
Length: 375'  
Width: 30.8'  
Under Clearance: 16.33'  
Facility Carried: US 0005 ML  
Bridge Type: 5 SP ROLLED BEAM  
Features Intersected: I 91 UNDER US 5  
Surface: Bituminous  
Maintenance/Ownership: State

**Culvert 38-1:**  
Culvert - 1966  
Structure No. 30009138-114091  
Length: 7'  
Under Clearance: 7.5'  
Facility Carried: I 91  
Bridge Type: CGMPP  
Features Intersected: BROOK  
Maintenance: State

**Bridge 39N:** Stringer/multi-beam or girder - 1966  
Structure No. 200091039N14092  
Length: 173'  
Width: 30.0'  
Under Clearance: 16.83'  
Facility Carried: I 00091 ML  
Bridge Type: 3 SP CONT GIRDER  
Features Intersected: I 91 OVER US 5  
Surface: Bituminous  
Maintenance/Ownership: State

**Bridge 40N:** Girder and floorbeam system - 1966  
Structure No. 200091040N14092  
Length: 316'  
Width: 30.0'  
Facility Carried: I 00091 ML  
Bridge Type: 2 SP CONT WELDED GDR  
Features Intersected: OTTAUQUECHEE RIVER  
Surface: Bituminous  
Maintenance/Ownership: State

**Culvert 40-3:**  
Culvert - 1966  
Structure No. 30009140-314081  
Length: 10'  
Under Clearance: 11.0'  
Facility Carried: I 91  
Bridge Type: CGMPP  
Features Intersected: BROOK  
Maintenance: State

**Bridge 41N:** Stringer/multi-beam or girder - 1965  
Structure No. 200091041N14082  
Length: 112'  
Width: 38.0'  
Under Clearance: 16.42'  
Facility Carried: I 00091 ML  
Bridge Type: GIRDER  
Features Intersected: I 91 OVER RAMP C I 91  
Surface: Bituminous  
Maintenance/Ownership: State

**Bridge 42N:** Stringer/multi-beam or girder - 1965  
Structure No. 200091042N14082  
Length: 346'  
Width: 42.0'  
Under Clearance: 21.08'  
Facility Carried: I 00091 ML  
Bridge Type: 4 SP CONT ROLLED BM  
Features Intersected: I 91 NB OVER I 89  
Surface: Bituminous  
Maintenance/Ownership: State

**Culvert 42-1:**  
Culvert - 1966  
Structure No. 30009142-114081  
Length: 7'  
Under Clearance: 7.0'  
Facility Carried: I 91  
Bridge Type: CGMPP  
Features Intersected: BROOK  
Maintenance: State

**Bridge 43N:** Stringer/multi-beam or girder - 2015  
Structure No. 200091043N14082  
Length: 136'  
Width: 44.0'  
Under Clearance: 15.42'  
Facility Carried: I 00091 ML  
Bridge Type: WELDED GIRDER  
Features Intersected: I 91 OVER US 5  
Surface: Concrete  
Maintenance/Ownership: State

|  |   |  |                                       |  |                                   |   |   |  |                                 |  |  |  |
|--|---|--|---------------------------------------|--|-----------------------------------|---|---|--|---------------------------------|--|--|--|
| <p><b>Historic Projects</b></p> <ul style="list-style-type: none"> <li>Unknown</li> <li>Bituminous Seal</li> <li>Retreatment</li> <li>Resurfacing</li> <li>Bituminous Mix</li> <li>Skimny Mix</li> <li>Gravel</li> <li>Surface Treated Gravel</li> <li>Plant Mix</li> <li>Reclaimed Base and Expressways</li> <li>Bituminous Concrete</li> <li>Concrete</li> </ul> | <p><b>Functional Class</b></p> <ul style="list-style-type: none"> <li>1 - Interstate System</li> <li>2 - Other</li> <li>3 - Principal Arterial</li> <li>4 - Minor Arterial</li> <li>5 - Major Collector</li> <li>6 - Minor Collector</li> </ul> <p><b>Speed Zones</b></p> <p>25 30 35 40 45 50 55 60 65</p> | <p><b>Curves</b></p> <ul style="list-style-type: none"> <li>Left</li> <li>Right</li> </ul> <p><b>Grades</b></p> <ul style="list-style-type: none"> <li>grade up</li> <li>grade down</li> </ul> | <p><b>Road Widths</b></p> <p>(ft)</p> | <p><b>Traffic Counters</b></p> <p>(counter ID)</p> | <p><b>AADT</b></p> <p>(count)</p> | <p><b>Crash Locations</b></p> <ul style="list-style-type: none"> <li>Fatal</li> <li>Injury</li> <li>Property Damage Only</li> <li>Unknown Crash Type</li> </ul> | <p><b>Mileage by Functional Class By Sheet</b></p> <p>91-2 1 - Interstate 2,774<br/>91-1 1 - Interstate 6,226</p> <p>Page Total Mileage: 9.000 mi</p> | <p><b>Mileage by Town By Sheet</b></p> <p>ETE - I091-0000 9.0 of 177.432</p> <p>Page Total Mileage: 9.0 mi</p> | <p><b>DISTRICT</b></p> <p>4</p> | <p><b>TOWN</b></p> <p>HARTFORD, HARTLAND</p> | <p><b>Date: 10/26/16</b></p> <p><b>8 of 20</b><br/>TWN mileage:<br/>63.0 to 72.0</p> | <p><b>ROUTE</b></p> <p>I-91</p> <p>ETE mileage:<br/>63.0 to 72.0</p> |
|--|---|--|---------------------------------------|--|-----------------------------------|---|---|--|---------------------------------|--|--|--|