Route Log and Progress Chart

DRAFT

Please Note: Errors and Omissions May Exist.
Contact the VTrans Mapping Section with questions or concerns.

DISTRICT	TOWN	ROUTE
2, 4	WEATHERSFIELD, WINDSOR, SPRINGFIELD	I-91

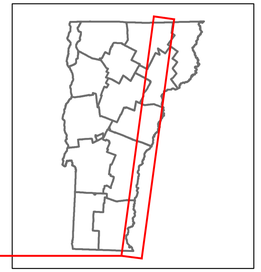

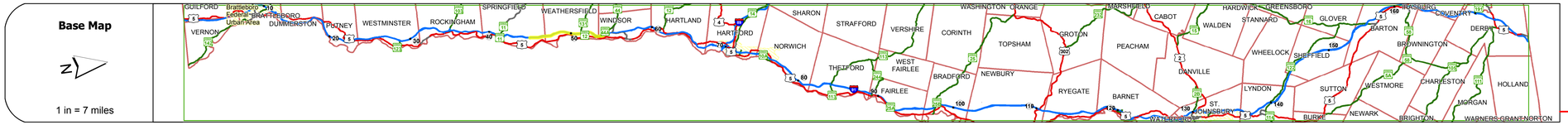

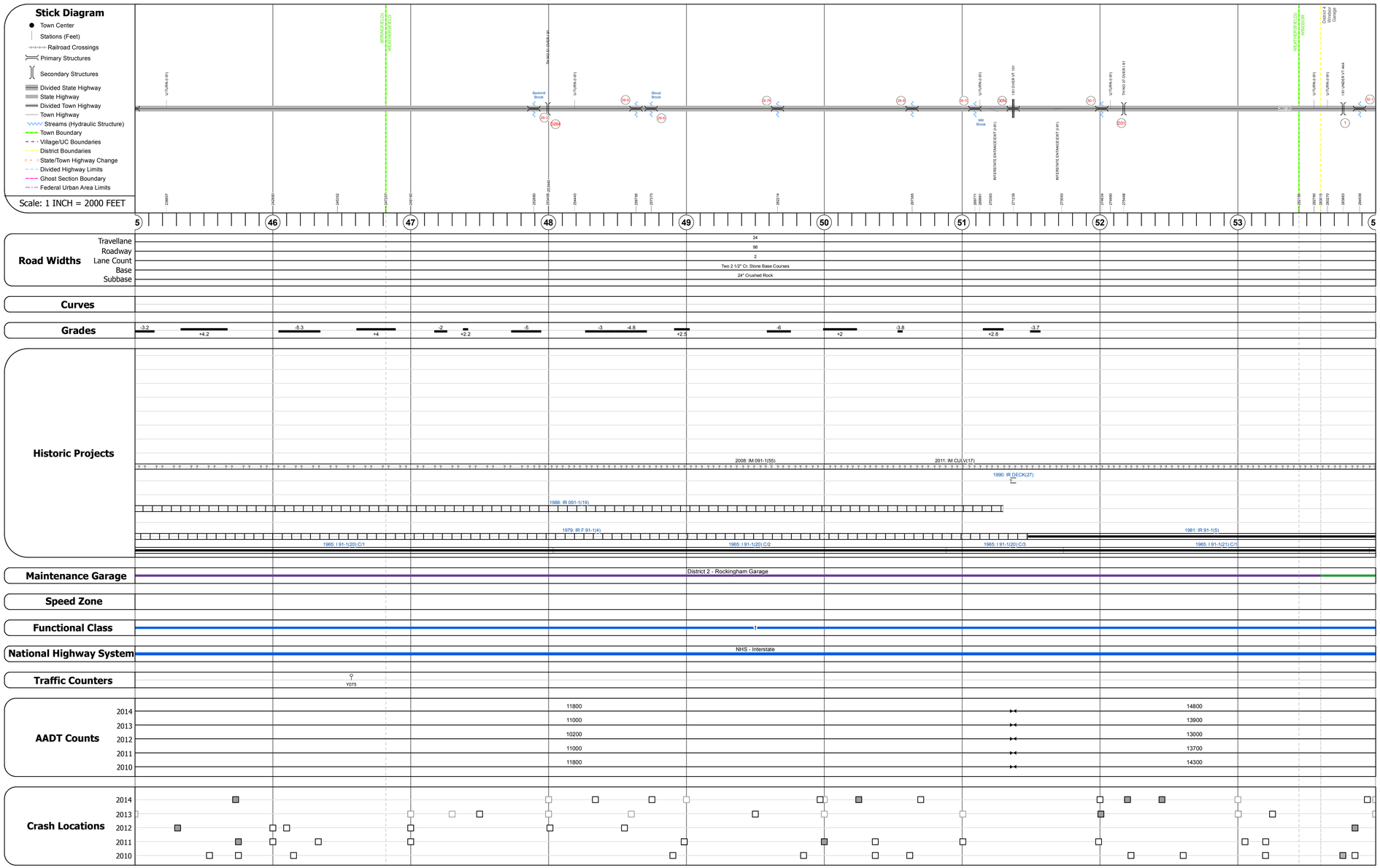

STRUCTURE DESCRIPTIONS

Culvert 29-3:
Culvert - 1965
Structure No. 30009129-314201
Length: 9'
Under Clearance: 10.0'
Facility Carried: I91
Bridge Type: MULTI PLATE/ SLEEVE
Features Intersected: BROOK
Maintenance: State

Bridge D294:
Stringer/multi-beam or girder - 1965
Structure No. 2014200D29414201
Length: 279'
Width: 24.0'
Under Clearance: 17.25'
Facility Carried: TR 0TH51
Bridge Type: 5 SPN CONT ROLLED BM
Features Intersected: TH NO 51 OVER I 91
Maintenance/Ownership: State

Culvert 29-5:
Culvert - 1965
Structure No. 30009129-514201
Length: 6'
Under Clearance: 6.5'
Facility Carried: I91
Bridge Type: CGMPP
Features Intersected: BROOK
Maintenance: State

Culvert 29-6:
Culvert - 1965
Structure No. 30009129-614201
Length: 9'
Under Clearance: 10.0'
Facility Carried: I91
Bridge Type: CGMPP
Features Intersected: BLOOD BROOK
Maintenance: State

Culvert 29-7N:
Culvert - 1965
Structure No. 300091297N14201
Length: 8'
Under Clearance: 8.0'
Facility Carried: I91
Bridge Type: CGMPP
Features Intersected: BROOK
Maintenance: State

Culvert 29-9:
Culvert - 1965
Structure No. 30009129-914201
Length: 6'
Under Clearance: 6.0'
Facility Carried: I91
Bridge Type: ACCGMP
Features Intersected: CATTLEPASS
Maintenance: State

Culvert 29-10:
Culvert - 1965
Structure No. 200091291014202
Length: 21'
Facility Carried: I 00091 ML
Bridge Type: TWIN CELL RC BOX
Features Intersected: MILL BROOK
Maintenance/Ownership: State

Bridge 30N:
Stringer/multi-beam or girder - 1965
Structure No. 200091030N14202
Length: 219'
Width: 30.0'
Under Clearance: 15.0'
Facility Carried: I 00091 ML
Bridge Type: 3 SP CONT ROLLED BM
Features Intersected: I 91 OVER VT 131
Surface: Bituminous
Maintenance/Ownership: State

Culvert 30-1:
Culvert - 1966
Structure No. 30009130-114201
Length: 8'
Under Clearance: 8.5'
Facility Carried: I91
Bridge Type: CGMPP
Features Intersected: BROOK
Maintenance: State

Bridge D31:
Stringer/multi-beam or girder - 1965
Structure No. 2014200D3114201
Length: 251'
Width: 24.0'
Under Clearance: 17.0'
Facility Carried: TR 0TH37
Bridge Type: 4 SPAN ROLLED BEAM
Features Intersected: TH NO 37 OVER I 91
Surface: Bituminous
Maintenance/Ownership: State

Bridge 1:
Stringer/multi-beam or girder - 1965
Structure No. 2014230D3214231
Length: 321'
Width: 30.0'
Under Clearance: 16.08'
Facility Carried: VT 0044A
Bridge Type: 4 SP ROLLED BEAM
Features Intersected: I 91 UNDER VT 44A
Surface: Bituminous
Maintenance/Ownership: State

Bridge 32-1:
Culvert - 1966
Structure No. 30009132-114231
Length: 6'
Under Clearance: 6.5'
Facility Carried: I91
Bridge Type: CGMPP
Features Intersected: BROOK
Maintenance: State

Historic Projects: Unknown; Retreatment; Resurface; Bituminous Mix; Skinny Mix; Bituminous Seal; Bituminous Concrete; Bituminous Macadam; Cold Plane and Bituminous Concrete; Concrete; Gravel; Surface Treated Gravel; Plant Mix; Reclaimed Base and Bituminous Concrete

Indicated plans available - http://vtransmap01.act.state.vt.us/rp/dpr/DIwebstore/

Functional Class: 1 - Interstate System; 2 - Other Freeways and Expressways; 3 - Principal Arterial; 4 - Minor Arterial; 5 - Major Collector; 6 - Minor Collector

Speed Zones: 25, 30, 35, 40, 45, 50, 55, 60, 65

Curves: Left (degrees); Right

Grades: grade up (percent); grade down

Road Widths (ft)

Traffic Counters (counter ID)

AADT (count)

Crash Locations: Fatal; Injury; Property Damage Only; Unknown Crash Type

Mileage by Functional Class By Sheet

91-1 1 - Interstate 9.000

Page Total Mileage: 9.000 mi

Mileage by Town By Sheet

ETE - I091-0000 9.0 of 177.432

Page Total Mileage: 9.0 mi

DISTRICT	TOWN	Date: 10/26/16	ROUTE
2, 4	WEATHERSFIELD, WINDSOR, SPRINGFIELD	6 of 20 TWN mileage: 45.0 to 54.0	I-91 ETE mileage: 45.0 to 54.0