

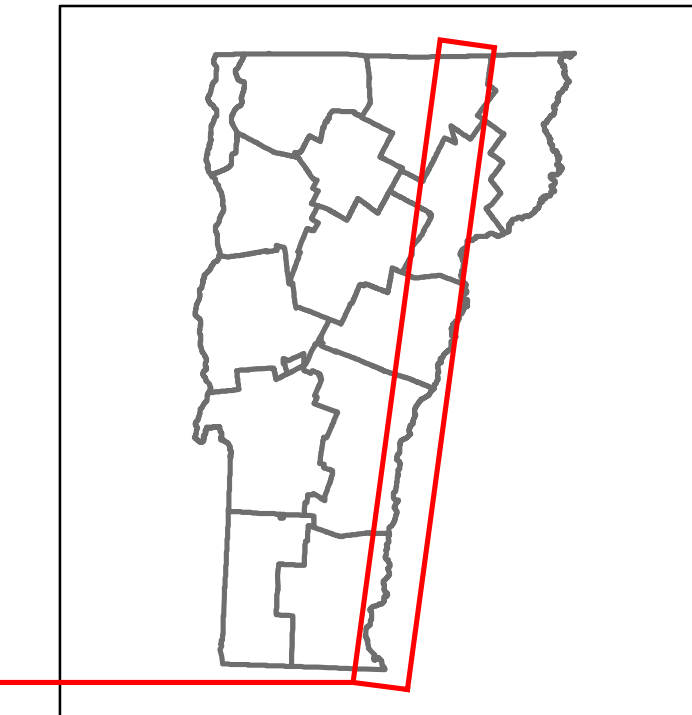


# Route Log and Progress Chart

**DRAFT**

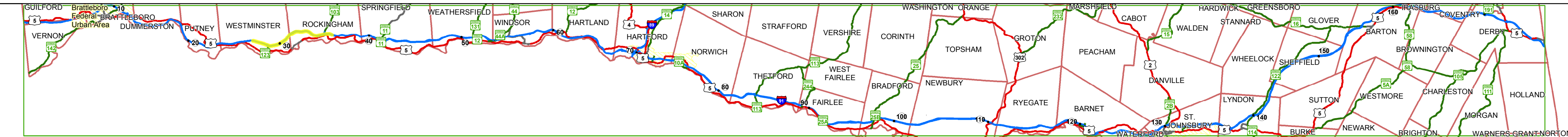
Please Note: Errors and Omissions May Exist.  
Contact the VTrans Mapping Section with questions or concerns.

DISTRICT	TOWN	ROUTE
2	WESTMINSTER, ROCKINGHAM	I-91



**Base Map**

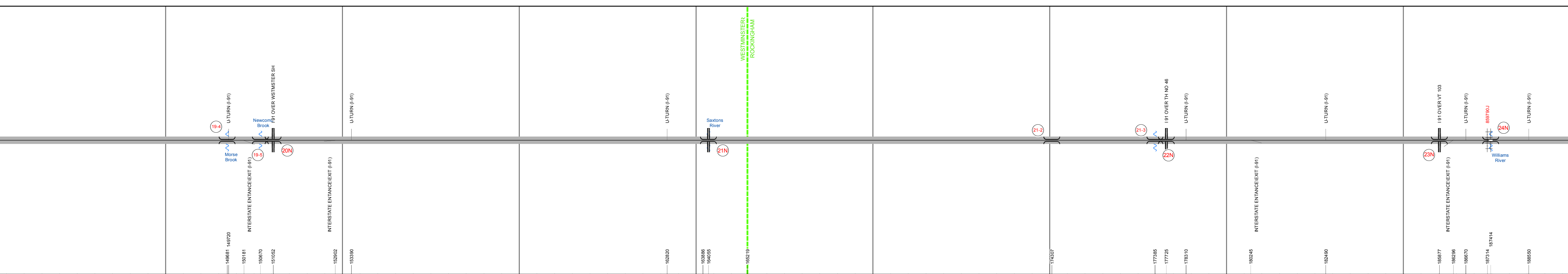
1 in = 7 miles



**Stick Diagram**

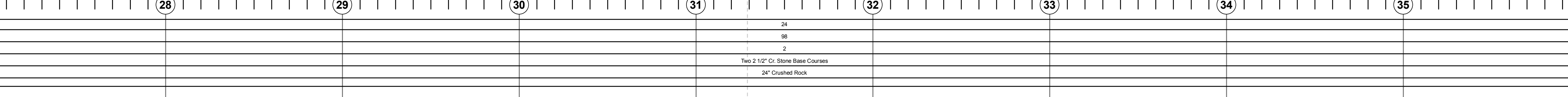
- Town Center
- Stations (Feet)
- Railroad Crossings
- Primary Structures
- Secondary Structures
- Divided State Highway
- State Highway
- Divided Town Highway
- Town Highway
- Streams (Hydraulic Structure)
- Town Boundary
- Village/UC Boundaries
- District Boundaries
- State/Town Highway Change
- Divided Highway Limits
- Ghost Section Boundary
- Federal Urban Area Limits

Scale: 1 INCH = 2000 FEET




**Road Widths**


Travellane	
Roadway	
Lane Count	
Base	
Subbase	



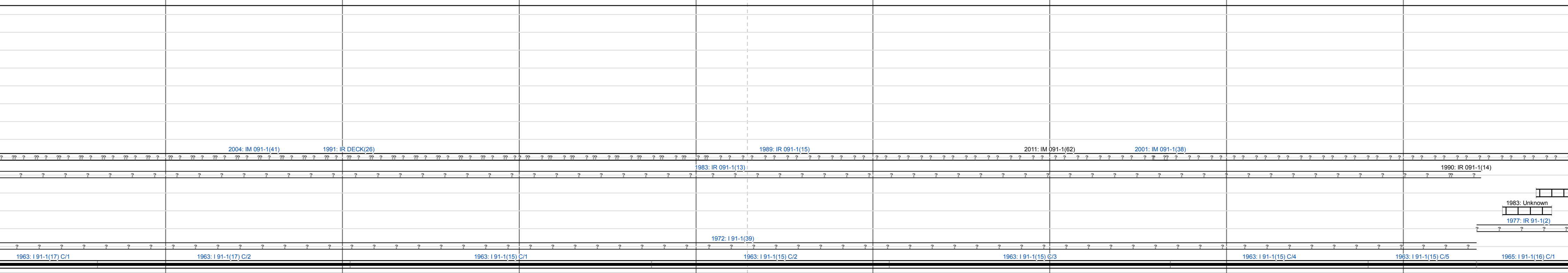
**Curves**



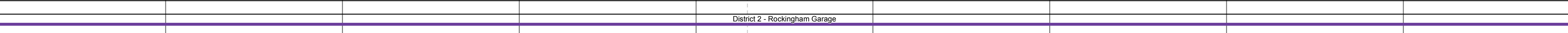
**Grades**




**Historic Projects**



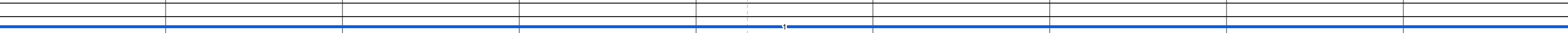
**Maintenance Garage**



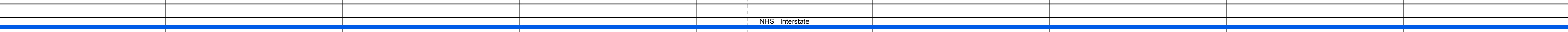
**Speed Zone**




**Functional Class**



**National Highway System**



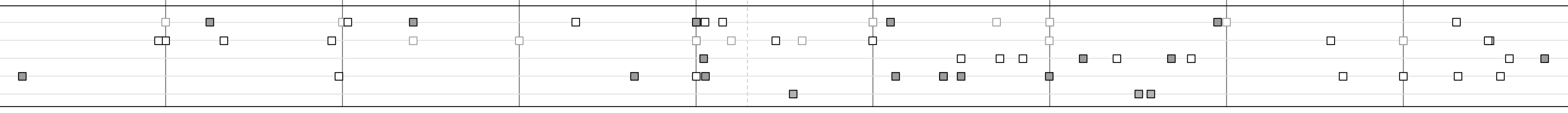
**Traffic Counters**



**AADT Counts**

2014	11600			12700			13300
2013	10900			12500			12100
2012	10200			12400			10800
2011	11300			12500			11700
2010	12400			12600			12500

**Crash Locations**



## STRUCTURE DESCRIPTIONS

- Culvert 19-4:**  
Culvert - 1963  
Structure No. 30009119-413201  
Length: 12'  
Under Clearance: 10.0'  
Facility Carried: I91  
Bridge Type: RC BOX  
Features Intersected: BROOK  
Maintenance: State
- Culvert 19-5:**  
Culvert - 1963  
Structure No. 30009119-513201  
Length: 10'  
Under Clearance: 8.0'  
Facility Carried: I91  
Bridge Type: RC BOX  
Features Intersected: BROOK  
Maintenance: State
- Bridge 20N:**  
Stringer/multi-beam or girder - 1963  
Structure No. 200091020N13202  
Length: 163'  
Width: 30.0'  
Under Clearance: 18.58'  
Facility Carried: I 00091 ML  
Bridge Type: 3 SPAN ROLLED BEAM  
Features Intersected: I 91 OVER WESTMINSTER SH  
Surface: Bituminous  
Maintenance/Ownership: State
- Bridge 21N:**  
Stringer/multi-beam or girder - 1963  
Structure No. 200091021N13202  
Length: 534'  
Width: 30.0'  
Under Clearance: 22.75'  
Facility Carried: I 00091 ML  
Bridge Type: 7 SPAN ROLLED BEAM  
Features Intersected: I 91 OVER TH 1 SAXTON  
Surface: Bituminous  
Maintenance/Ownership: State
- Culvert 21-2:**  
Culvert - 1963  
Structure No. 30009121-213141  
Length: 7'  
Under Clearance: 5.0'  
Facility Carried: I91  
Bridge Type: RC BOX  
Features Intersected: WATER MAIN SLEEVE  
Maintenance: State
- Culvert 21-3:**  
Culvert - 2001  
Structure No. 30009121-313141  
Length: 10'  
Under Clearance: 6.0'  
Facility Carried: I91  
Bridge Type: PRECAST CONCRETE BOX  
Features Intersected: WEBB BROOK  
Maintenance: State
- Bridge 22N:**  
Stringer/multi-beam or girder - 1963  
Structure No. 200091022N13142  
Length: 132'  
Width: 38.0'  
Under Clearance: 17.83'  
Facility Carried: I 00091 ML  
Bridge Type: 3 SPAN ROLLED BEAM  
Features Intersected: I 91 OVER TH NO 46  
Surface: Bituminous  
Maintenance/Ownership: State
- Bridge 23N:**  
Stringer/multi-beam or girder - 1963  
Structure No. 200091023N13142  
Length: 167'  
Width: 30.0'  
Under Clearance: 17.08'  
Facility Carried: I 00091 ML  
Bridge Type: 3 SPAN ROLLED BEAM  
Features Intersected: I 91 OVER VT 103  
Surface: Bituminous  
Maintenance/Ownership: State
- Bridge 24N:**  
Truss - deck - 1965  
Structure No. 200091024N13142  
Length: 851'  
Width: 30.0'  
Under Clearance: 100.0'  
Facility Carried: I 00091 ML  
Bridge Type: 4 SPAN STL DK TRUSS  
Features Intersected: I 91 OVER GM RR WLMRS  
Surface: Bituminous  
Maintenance/Ownership: State

<p><b>Historic Projects</b></p> <ul style="list-style-type: none"> <li>Unknown</li> <li>Bituminous Seal</li> <li>Retreatment</li> <li>Resurfacing</li> <li>Bituminous Mix</li> <li>Skinny Mix</li> <li>Gravel</li> <li>Surface Treated Gravel</li> <li>Plant Mix</li> <li>Reclaimed Base and Expressways</li> <li>Bituminous Concrete</li> <li>Concrete</li> </ul>	<p><b>Functional Class</b></p> <ul style="list-style-type: none"> <li>1 - Interstate System</li> <li>2 - Other Freeways and Expressways</li> <li>3 - Principal Arterial</li> <li>4 - Minor Arterial</li> <li>5 - Major Collector</li> <li>6 - Minor Collector</li> </ul> <p><b>Speed Zones</b></p> <p>25 30 35 40 45 50 55 60 65</p>	<p><b>Curves</b></p> <ul style="list-style-type: none"> <li>Left</li> <li>Right</li> </ul> <p><b>Grades</b></p> <ul style="list-style-type: none"> <li>grade up</li> <li>grade down</li> </ul>	<p><b>Road Widths</b></p> <p>(ft)</p>	<p><b>Traffic Counters</b></p> <p>(counter ID)</p>	<p><b>AADT</b></p> <p>(count)</p>	<p><b>Crash Locations</b></p> <ul style="list-style-type: none"> <li>Fatal</li> <li>Injury</li> <li>Property Damage Only</li> <li>Unknown Crash Type</li> </ul>	<p><b>Mileage by Functional Class By Sheet</b></p> <p>91-1 1 - Interstate 9.000</p>	<p><b>Mileage by Town By Sheet</b></p> <p>ETE - I091-0000 9.0 of 177.432</p>	<p><b>DISTRICT</b></p> <p>2</p>	<p><b>TOWN</b></p> <p>WESTMINSTER, ROCKINGHAM</p>	<p><b>Date:</b> 10/26/16</p>	<p><b>ROUTE</b></p> <p>I-91</p> <p>ETE mileage: 27.0 to 36.0</p>
--	--	--	---------------------------------------	--	-----------------------------------	---	---	--	---------------------------------	---	------------------------------	--

Page Total Mileage: 9.000 mi

Page Total Mileage: 9.0 mi

Indicated plans available - <http://vtransmap01.aot.state.vt.us/rp/cpr/DWebstore/>  
For More Information Contact - Vermont Agency of Transportation, Policy, Planning and Intermodal Development Division - Mapping Section, 1 National Life Drive, Montpelier, VT 05633-5001 Telephone: 802-828-2600.