

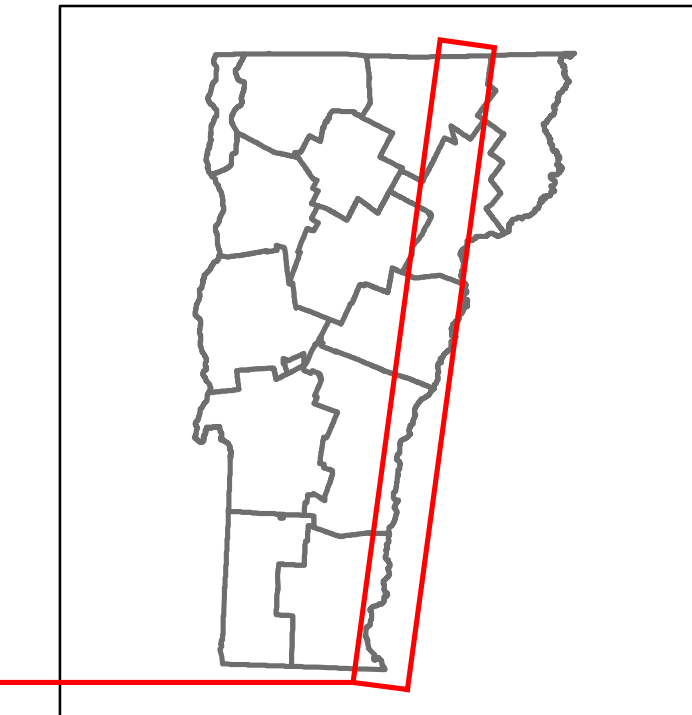


Route Log and Progress Chart

DRAFT

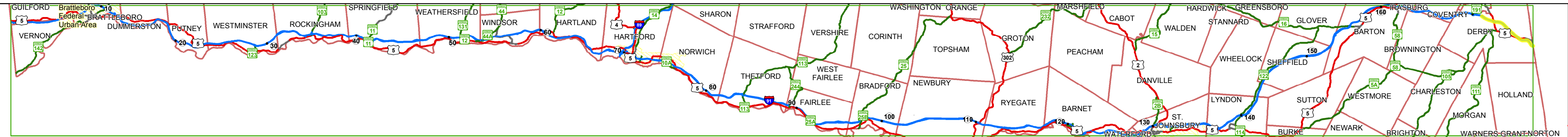
Please Note: Errors and Omissions May Exist.
Contact the VT Trans Mapping Section with questions or concerns.

DISTRICT	TOWN	ROUTE
9	DERBY	I-91



Base Map

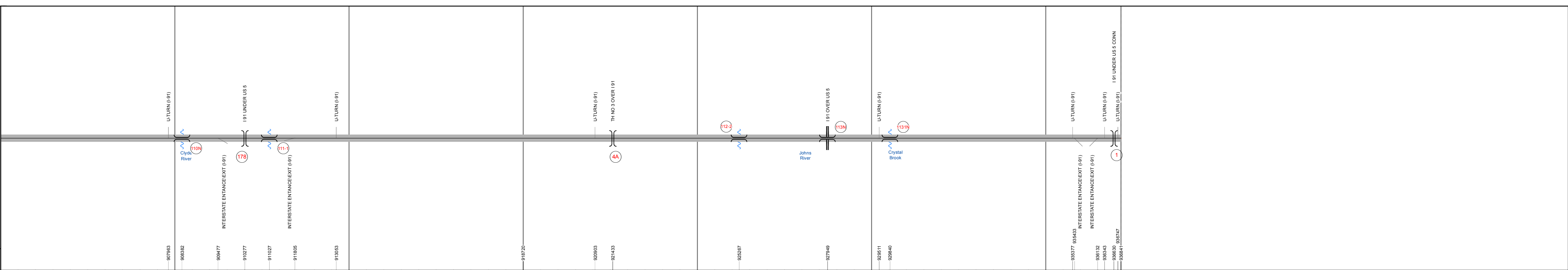
1 in = 7 miles



Stick Diagram

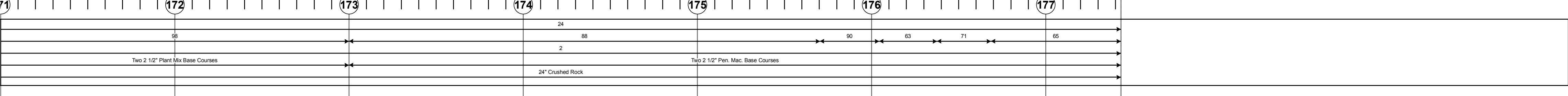
- Town Center
- Stations (Feet)
- Railroad Crossings
- Primary Structures
- Secondary Structures
- Divided State Highway
- State Highway
- Divided Town Highway
- Town Highway
- Streams (Hydraulic Structure)
- Town Boundary
- Village/UC Boundaries
- District Boundaries
- State/Town Highway Change
- Divided Highway Limits
- Ghost Section Boundary
- Federal Urban Area Limits

Scale: 1 INCH = 2000 FEET




Road Widths


Travellane
Roadway
Lane Count
Base
Subbase



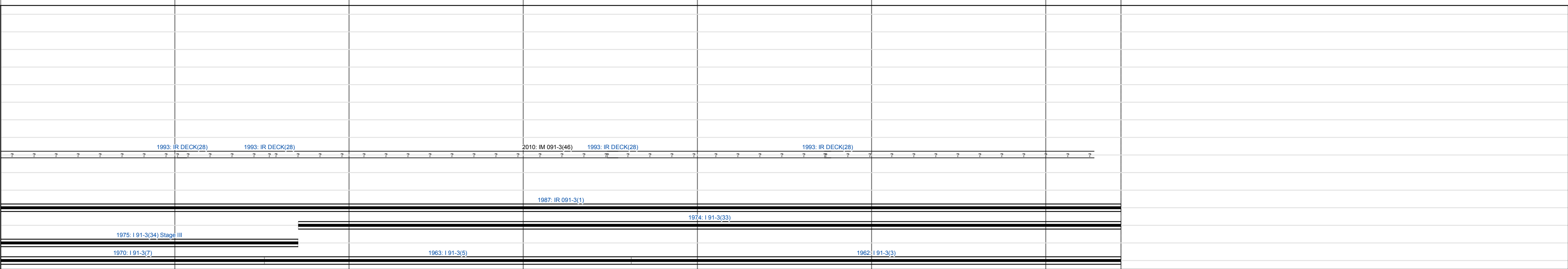
Curves



Grades




Historic Projects




Maintenance Garage




Speed Zone




Functional Class



National Highway System




Traffic Counters



AADT Counts



Crash Locations



STRUCTURE DESCRIPTIONS

Bridge 110N:
Stringer/multi-beam or girder - 1970
Structure No. 200091110N10072
Length: 305'
Width: 38.2'
Facility Carried: I 00091 ML
Bridge Type: 3 SPAN CONT GIRDER
Features Intersected: CLYDE RIVER
Surface: Bituminous
Maintenance/Ownership: State

Bridge 178:
Stringer/multi-beam or girder - 1970
Structure No. 200034017810072
Length: 331'
Width: 64.3'
Under Clearance: 17.33'
Facility Carried: US 00005 ML
Bridge Type: 4SP CONT ROLLED BM
Features Intersected: I 91 UNDER US 5
Surface: Bituminous
Maintenance/Ownership: State

Culvert 111-1:
Culvert - 1963
Structure No. 300091111110071
Length: 7'
Under Clearance: 7.5'
Facility Carried: I91
Bridge Type: MULTIPATE PIPE
Features Intersected: BROOK
Maintenance: State

Bridge 4A:
Stringer/multi-beam or girder - 1963
Structure No. 200319004A10072
Length: 344'
Width: 30.0'
Under Clearance: 17.58'
Facility Carried: TR 03 FAS 319
Bridge Type: 5 SP ROLLED BM
Features Intersected: TH NO 3 OVER I 91
Surface: Bituminous
Maintenance/Ownership: State

Culvert 112-2:
Culvert - 1962
Structure No. 300091112210071
Length: 8'
Under Clearance: 8.5'
Facility Carried: I91
Bridge Type: MULTIPATE PIPE
Features Intersected: BROOK
Maintenance: State

Bridge 113N:
Stringer/multi-beam or girder - 1962
Structure No. 200091113N10072
Length: 214'
Width: 42.0'
Under Clearance: 15.67'
Facility Carried: I 00091 ML
Bridge Type: 3SP ROLLED BM
Features Intersected: I 91 OVER US 5
Surface: Bituminous
Maintenance/Ownership: State

Culvert 1131N:
Culvert - 1962
Structure No. 3000911131N10071
Length: 7'
Under Clearance: 7.5'
Facility Carried: I91
Bridge Type: MULTIPATE PIPE
Features Intersected: BROOK
Maintenance: State

Bridge 1:
Stringer/multi-beam or girder - 1962
Structure No. 200318000110072
Length: 316'
Width: 30.0'
Under Clearance: 16.17'
Facility Carried: US 00005 CONN
Bridge Type: 5 SP ROLLED BM
Features Intersected: I 91 UNDER US 5 CONN
Surface: Bituminous
Maintenance/Ownership: State

<p>Historic Projects</p> <ul style="list-style-type: none"> Unknown Bituminous Seal Retreatment Resurface Bituminous Mix Bituminous Concrete Skinny Mix Gravel Surface Treated Gravel Plant Mix Reclaimed Base and Expressways Bituminous Concrete Concrete 	<p>Functional Class</p> <ul style="list-style-type: none"> 1 - Interstate System 2 - Other 3 - Principal Arterial 4 - Minor Arterial 5 - Major Collector 6 - Minor Collector <p>Speed Zones</p> <p>25 30 35 40 45 50 55 60 65</p>	<p>Curves</p> <ul style="list-style-type: none"> Left Right <p>Grades</p> <ul style="list-style-type: none"> grade up grade down 	<p>Road Widths</p> <p>(ft)</p> <p>Traffic Counters</p> <p>(counter ID)</p>	<p>AADT</p> <p>(count)</p> <p>Crash Locations</p> <ul style="list-style-type: none"> Fatal Injury Property Damage Only Unknown Crash Type 	<p>Mileage by Functional Class By Sheet</p> <p>91-3 1 - Interstate 6.432</p>	<p>Mileage by Town By Sheet</p> <p>ETE - I091-0000 6.432 of 177.432</p>	<p>DISTRICT</p> <p>9</p>	<p>TOWN</p> <p>DERBY</p>	<p>Date: 10/26/16</p> <p>20 of 20 TWN mileage: 171.0 to 177.432</p>	<p>ROUTE</p> <p>I-91</p> <p>ETE mileage: 171.0 to 177.432</p>
---	---	--	--	---	---	--	---------------------------------	---------------------------------	---	--