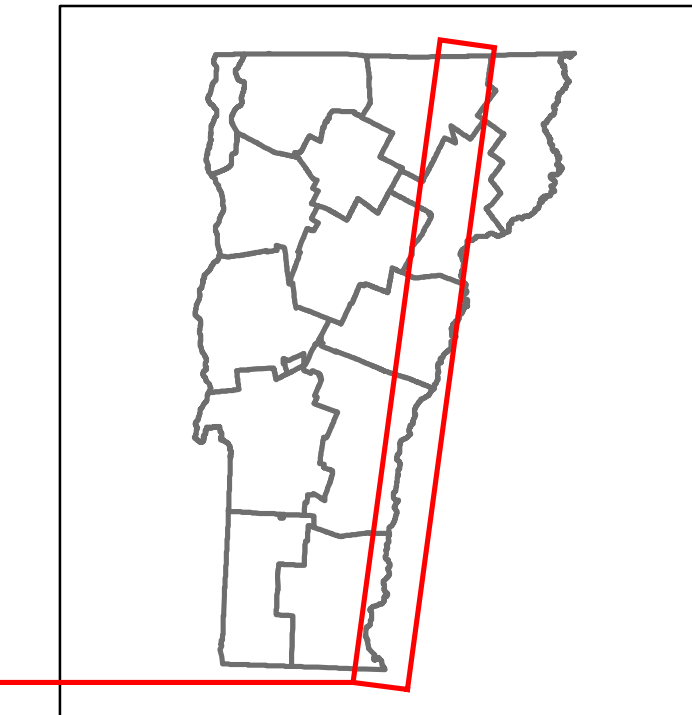
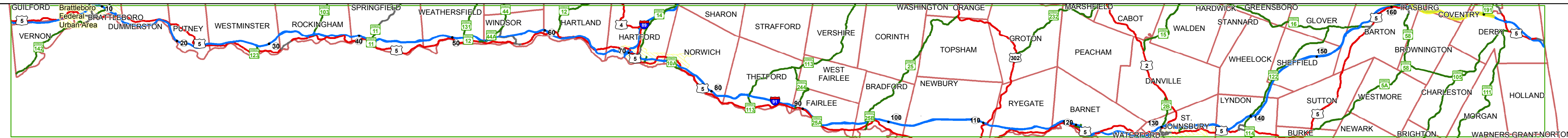


DISTRICT	TOWN	ROUTE
9	BROWNINGTON, COVENTRY, IRASBURG, DERBY	I-91



Base Map

1 in = 7 miles



Stick Diagram

- Town Center
- Stations (Feet)
- Railroad Crossings
- Primary Structures
- Secondary Structures
- Divided State Highway
- State Highway
- Divided Town Highway
- Town Highway
- Streams (Hydraulic Structure)
- Town Boundary
- Village/UC Boundaries
- District Boundaries
- State/Town Highway Change
- Divided Highway Limits
- Ghost Section Boundary
- Federal Urban Area Limits

Scale: 1 INCH = 2000 FEET



Road Widths

Travellane
Roadway
Lane Count
Base
Subbase

24	98	2	Two 2 1/2" Plant Mix Base Courses	24" Crushed Rock
----	----	---	-----------------------------------	------------------

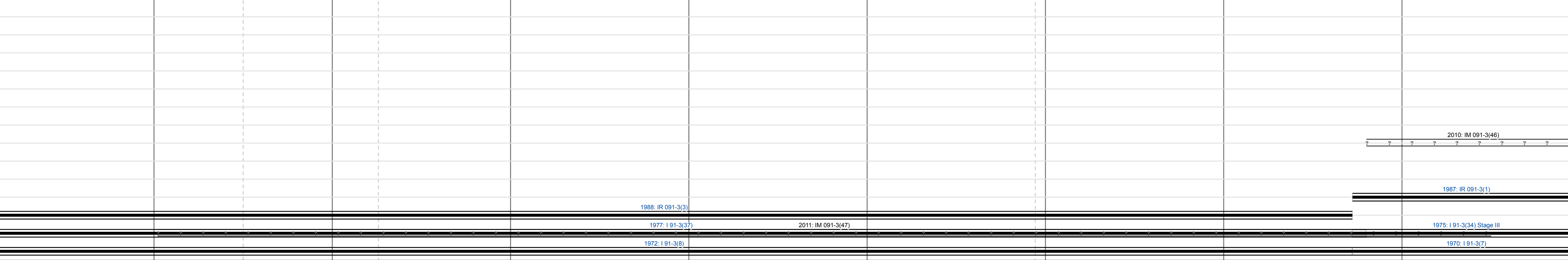
Curves

--	--	--	--	--

Grades

+3.8	+3.2	-5	+5
------	------	----	----


Historic Projects



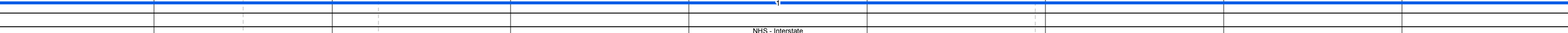
Maintenance Garage




Speed Zone




Functional Class



National Highway System




Traffic Counters



AADT Counts

2014	7200	4800
2013	6900	5000
2012	6600	5200
2011	6600	4900
2010	6600	4500

Crash Locations



STRUCTURE DESCRIPTIONS

Bridge 107N:
Stringer/multi-beam or girder - 1971
Structure No. 200091107N10112
Length: 447'
Width: 39.4'
Under Clearance: 22.33'
Facility Carried: I 00091 ML
Bridge Type: SSP CONT W/G/RBM APPR
Features Intersected: TH38 + CRLRR + BARTON RV
Surface: Bituminous
Maintenance/Ownership: State

Culvert 107-1:
Culvert - 1972
Structure No. 300091107110111
Length: 6'
Under Clearance: 6.0'
Facility Carried: I91
Bridge Type: A.C.C.M.P.
Features Intersected: SWAMP DRAIN
Maintenance: State

Culvert 107-3:
Culvert - 1972
Structure No. 300091107310031
Length: 9'
Under Clearance: 8.5'
Facility Carried: I91
Bridge Type: MULTIPLATE PIPE
Features Intersected: TROUT BROOK
Maintenance: State

Bridge D08N:
Frame - 1971
Structure No. 201005D08N10051
Length: 124'
Width: 31.4'
Under Clearance: 19.08'
Facility Carried: TR 00TH3
Bridge Type: STEEL RIGID FRAME
Features Intersected: TH NO 3 OVER I 91
Surface: Bituminous
Maintenance/Ownership: State

Culvert 1081N:
Culvert - 1972
Structure No. 300091H81N10051
Length: 7'
Under Clearance: 5.0'
Facility Carried: I91
Bridge Type: MULTIPLATE PIPE ARCH
Features Intersected: BROOK
Maintenance: State

Culvert 1083N:
Culvert - 1972
Structure No. 300091H83N10051
Length: 13'
Under Clearance: 9.0'
Facility Carried: I91
Bridge Type: MULTIPLATE PIPE ARCH
Features Intersected: BROOK
Maintenance: State

Culvert 1088N:
Culvert - 1972
Structure No. 300091H88N10071
Length: 15'
Under Clearance: 9.0'
Facility Carried: I91
Bridge Type: MULTIPLATE PIPE ARCH
Features Intersected: BROOK
Maintenance: State

Bridge 1:
Stringer/multi-beam or girder - 1970
Structure No. 201343000110072
Length: 375'
Width: 54.0'
Under Clearance: 16.0'
Facility Carried: VT 00191 SPUR
Bridge Type: SSP CONT WELDED GIR
Features Intersected: I 91 UNDER VT 191
Maintenance/Ownership: State

<p>Historic Projects</p> <ul style="list-style-type: none"> Unknown Bituminous Seal Retreatment Resurface Bituminous Mix Skimny Mix Gravel Surface Treated Gravel Plant Mix Reclaimed Base and Bituminous Concrete Concrete 	<p>Functional Class</p> <ul style="list-style-type: none"> 1 - Interstate System 2 - Other 3 - Principal Arterial 4 - Minor Arterial 5 - Major Collector 6 - Minor Collector 	<p>Curves</p> <ul style="list-style-type: none"> Left (degrees) Right 	<p>Road Widths</p> <p>(ft)</p>	<p>AADT</p> <p>(count)</p>	<p>Mileage by Functional Class By Sheet</p> <p>91-3 1 - Interstate 9.000</p>	<p>Mileage by Town By Sheet</p> <p>ETE - I091-0000 9.0 of 177.432</p>	<p>DISTRICT</p> <p>9</p>	<p>TOWN</p> <p>BROWNINGTON, COVENTRY, IRASBURG, DERBY</p>	<p>Date: 10/26/16</p>	<p>ROUTE</p> <p>I-91</p> <p>ETE mileage: 162.0 to 171.0</p>
<p>Indicated plans available - http://vtransmap01.ad.state.vt.us/rp/cpr/DWebstore/</p>						<p>Page Total Mileage: 9.000 mi</p>	<p>Page Total Mileage: 9.0 mi</p>	<p>19 of 20</p> <p>TWN mileage: 162.0 to 171.0</p>		