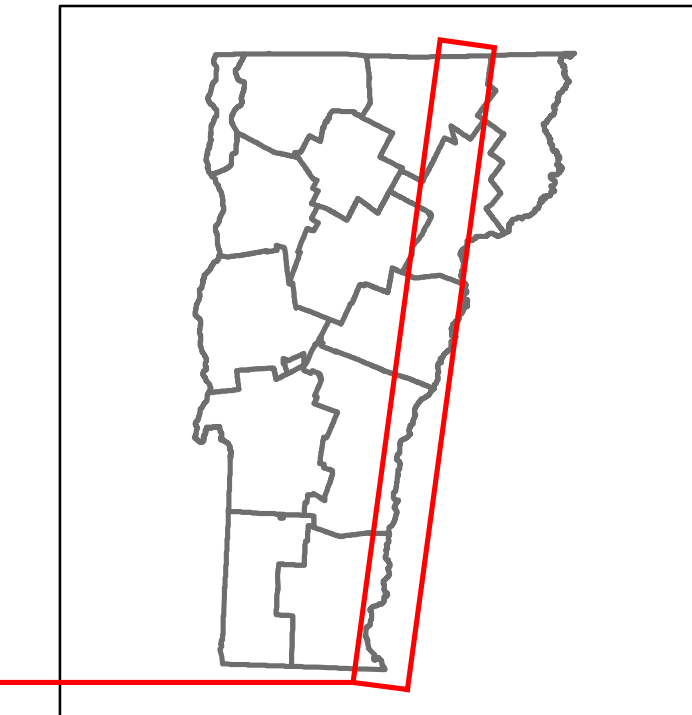
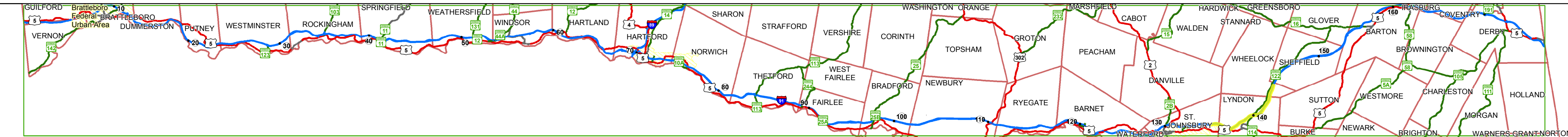


DISTRICT	TOWN	ROUTE
7	WHEELOCK, LYNDON, ST. JOHNSBURY	I-91



Base Map

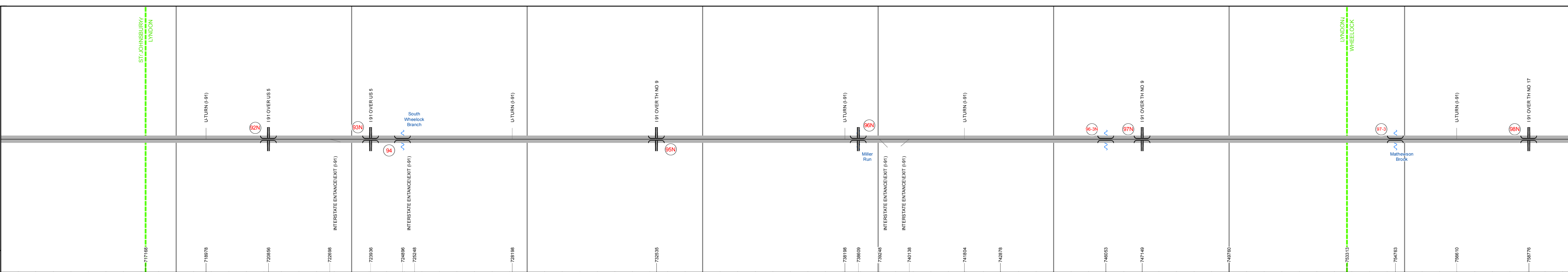
1 in = 7 miles



Stick Diagram

- Town Center
- Stations (Feet)
- Railroad Crossings
- Primary Structures
- Secondary Structures
- Divided State Highway
- State Highway
- Divided Town Highway
- Town Highway
- Streams (Hydraulic Structure)
- Town Boundary
- Village/UC Boundaries
- District Boundaries
- State/Town Highway Change
- Divided Highway Limits
- Ghost Section Boundary
- Federal Urban Area Limits

Scale: 1 INCH = 2000 FEET



STRUCTURE DESCRIPTIONS

- Bridge 92N:** Stringer/multi-beam or girder - 1974
Structure No. 200091092N03072
Length: 221'
Width: 35.4'
Under Clearance: 28.33'
Facility Carried: I 00091 ML
Bridge Type: 2 SP CONT WLD D PL GIR
Features Intersected: I 91 OVER US 5
Surface: Bituminous
Maintenance/Ownership: State
- Bridge 93N:** Stringer/multi-beam or girder - 1974
Structure No. 200091093N03072
Length: 111'
Width: 39.5'
Under Clearance: 14.67'
Facility Carried: I 00091 ML
Bridge Type: WELDED PLATE GIRDER
Features Intersected: I 91 OVER US 5
Surface: Bituminous
Maintenance/Ownership: State
- Culvert 94:** Culvert - 1972
Structure No. 200091009403072
Length: 31'
Facility Carried: I 00091 ML
Bridge Type: TWIN CELL RC BOX
Features Intersected: S. WHEELOCK BR PASM R
Maintenance/Ownership: State
- Bridge 95N:** Frame - 1972
Structure No. 200091095N03072
Length: 150'
Width: 39.3'
Under Clearance: 15.42'
Facility Carried: I 00091 ML
Bridge Type: STEEL RIGID FRAME
Features Intersected: I 91 OVER TH NO 9
Surface: Bituminous
Maintenance/Ownership: State
- Bridge 96N:** Stringer/multi-beam or girder - 1972
Structure No. 200091096N03072
Length: 246'
Width: 39.2'
Under Clearance: 14.83'
Facility Carried: I 00091 ML
Bridge Type: 4 SPAN ROLLED BEAM
Features Intersected: I 91 OVER VT 122 MLR RUN
Surface: Bituminous
Maintenance/Ownership: State
- Culvert 96-3N:** Culvert - 1973
Structure No. 300091963N03071
Length: 8'
Under Clearance: 9.0'
Facility Carried: I91
Bridge Type: CGMFP
Features Intersected: BROOK
Maintenance: State
- Bridge 97N:** Tee Beam - 1972
Structure No. 200091097N03072
Length: 32'
Width: 39.4'
Under Clearance: 14.75'
Facility Carried: I 00091 ML
Bridge Type: CONCRETE T-BEAM
Features Intersected: I 91 OVER TH NO 9
Surface: Bituminous
Maintenance/Ownership: State
- Culvert 97-3:** Culvert - 1973
Structure No. 30009197-303171
Length: 8'
Under Clearance: 9.0'
Facility Carried: I91
Bridge Type: CGMFP
Features Intersected: MATHEWSON BROOK
Maintenance: State
- Culvert 98N:** Culvert - 1972
Structure No. 200091098N03172
Length: 24'
Under Clearance: 14.17'
Facility Carried: I 00091 ML
Bridge Type: CONCRETE BOX
Features Intersected: I 91 OVER TH NO 17
Maintenance/Ownership: State

Road Widths

Travellane	24
Roadway	98
Lane Count	2
Base	Two 2 1/2" Plant Mix Base Courses
Subbase	24" Crushed Rock

Curves

Radius	3
--------	---

Grades

Grade	+3, -2, +5, +5, +4.1, -3.3, +5, -3.7
-------	--------------------------------------

Historic Projects

Year	2009 (IM SURF(14))	2010 (IM MEMB(18))	2010 (IM MEMB(18))	2011 (IM SURF(25))	2010 (IM MEMB(18))
Year	1997 (IM 091-3/7)			2001 (AC IM 091-3/10)	1989 (IR 091-3/4)
Year	1980 (I 91-3/39)			1979 (I 91-3/38) Stage III	
Year	1975 (I 91-3/20)	1975 (I 91-3/28)	1975 (I 91-3/10) C1		1975 (I 91-3/10) C2

Maintenance Garage

Location	District 7 - St. Johnsbury Garage	District 7 - Lyndon Garage
----------	-----------------------------------	----------------------------

Speed Zone

Speed	55
-------	----

Functional Class

Class	1
-------	---

National Highway System

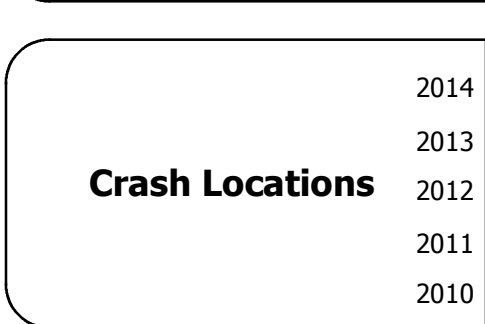
System	NHS - Interstate
--------	------------------

Traffic Counters

Counter	0204
---------	------

AADT Counts

Year	Station 135-140	Station 140-144
2014	11400	5900
2013	11100	5600
2012	10900	5200
2011	10900	5100
2010	10800	5000



Historic Projects

- Unknown
- Bituminous Seal
- Retreatment
- Resurface
- Bituminous Mix
- Skimny Mix
- Gravel
- Surface Treated Gravel
- Plant Mix
- Reclaimed Base and Expressways
- Bituminous Concrete
- Concrete

Functional Class

- 1 - Interstate System
- 2 - Other
- 3 - Principal Arterial
- 4 - Minor Arterial
- 5 - Major Collector
- 6 - Minor Collector

Curves

- Left
- Right

Grades

- grade up
- grade down

Road Widths

(ft)

Traffic Counters

(counter ID)

AADT

(count)

Crash Locations

- Fatal
- Injury
- Property Damage Only
- Unknown Crash Type

Mileage by Functional Class By Sheet

91-3	1 - Interstate	9.000
------	----------------	-------

Mileage by Town By Sheet

ETE - I091-0000	9.0 of 177.432
-----------------	----------------

Page Total Mileage: 9.000 mi

DISTRICT

7

TOWN

WHEELOCK, LYNDON, ST. JOHNSBURY

Date: 10/26/16

ROUTE

I-91

ETE mileage: 135.0 to 144.0